

FIGURES

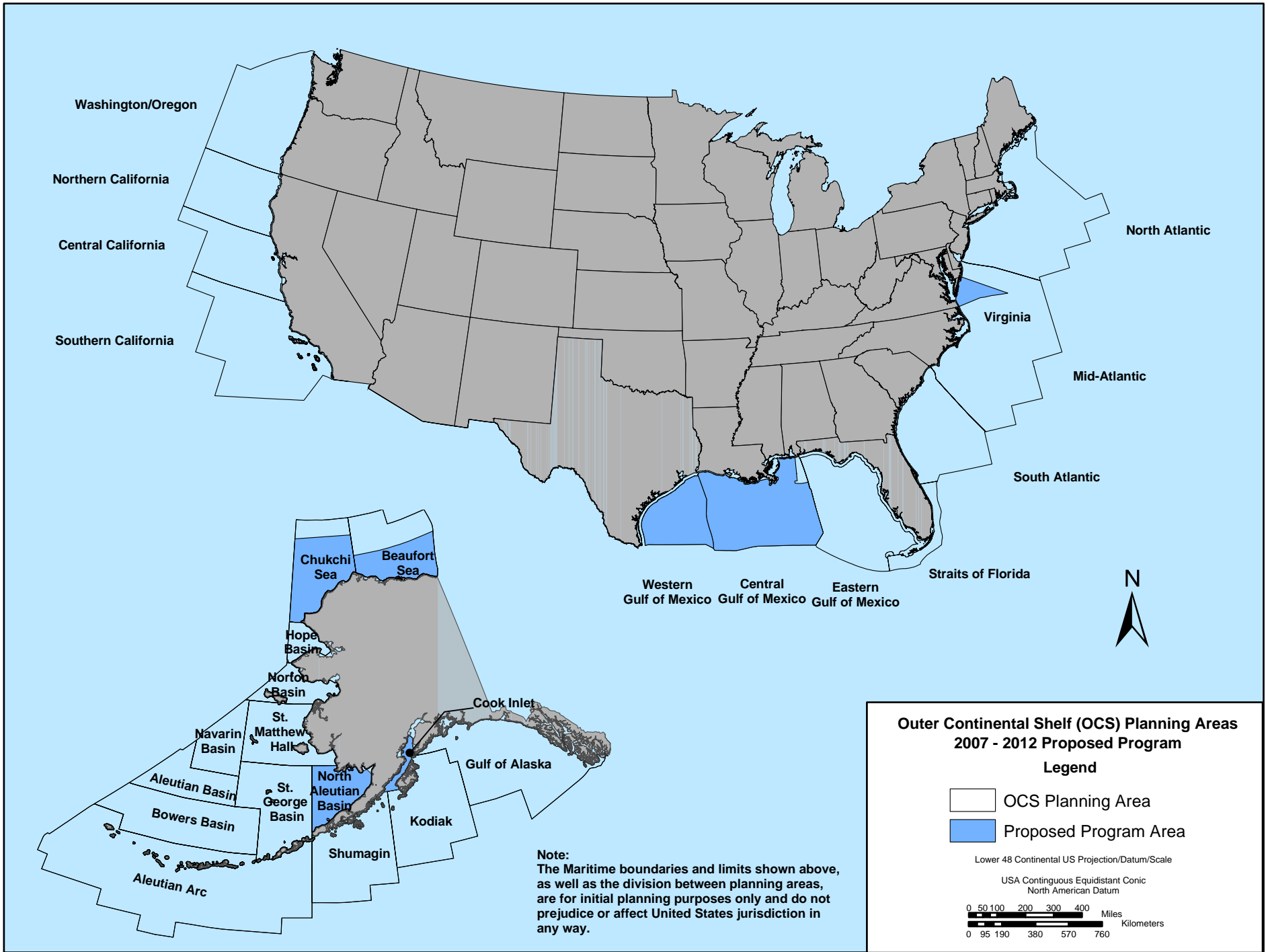


Figure II-1. Outer Continental Shelf Planning Areas

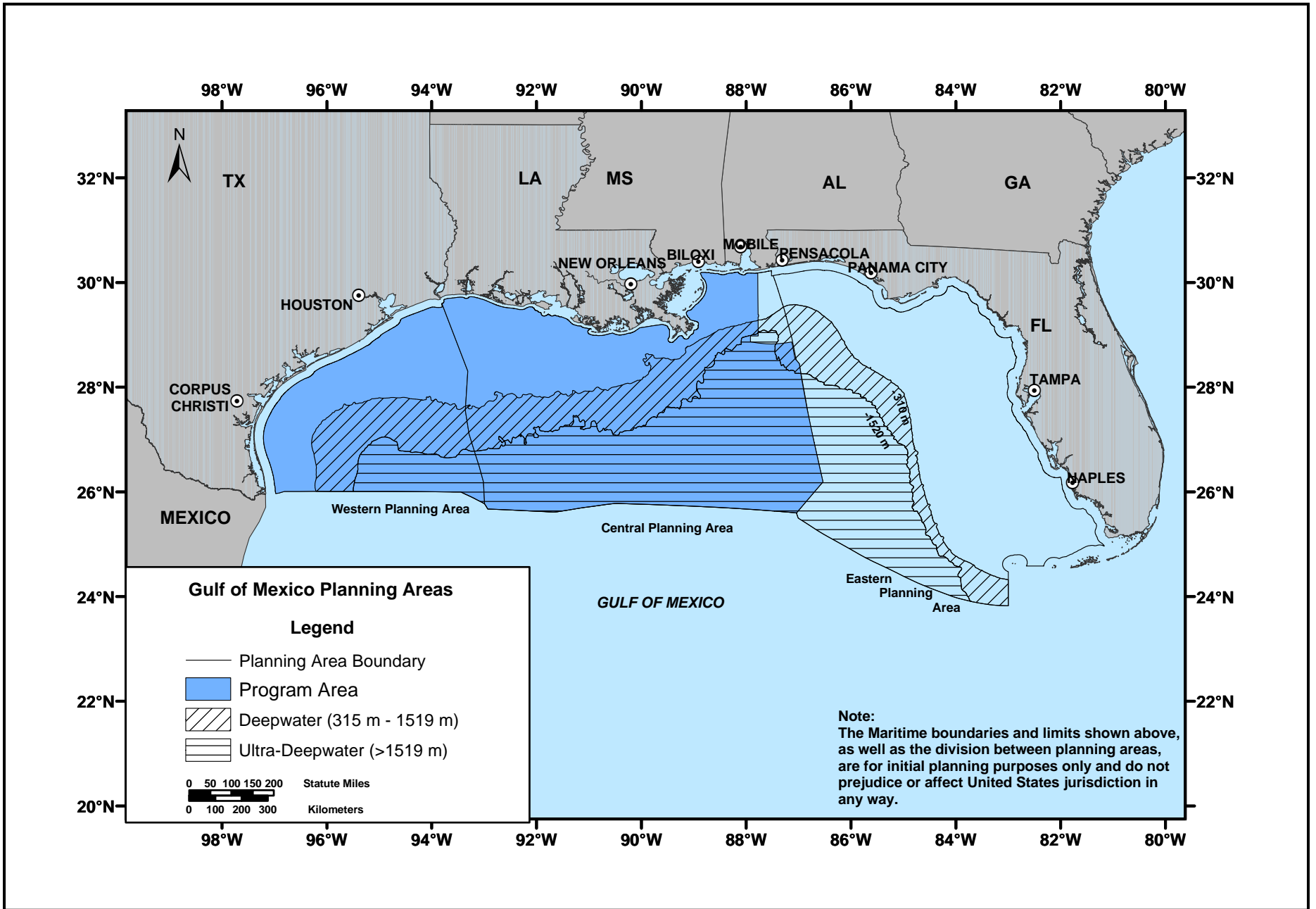


Figure II-2. Western, Central, and Eastern Gulf of Mexico Planning Area

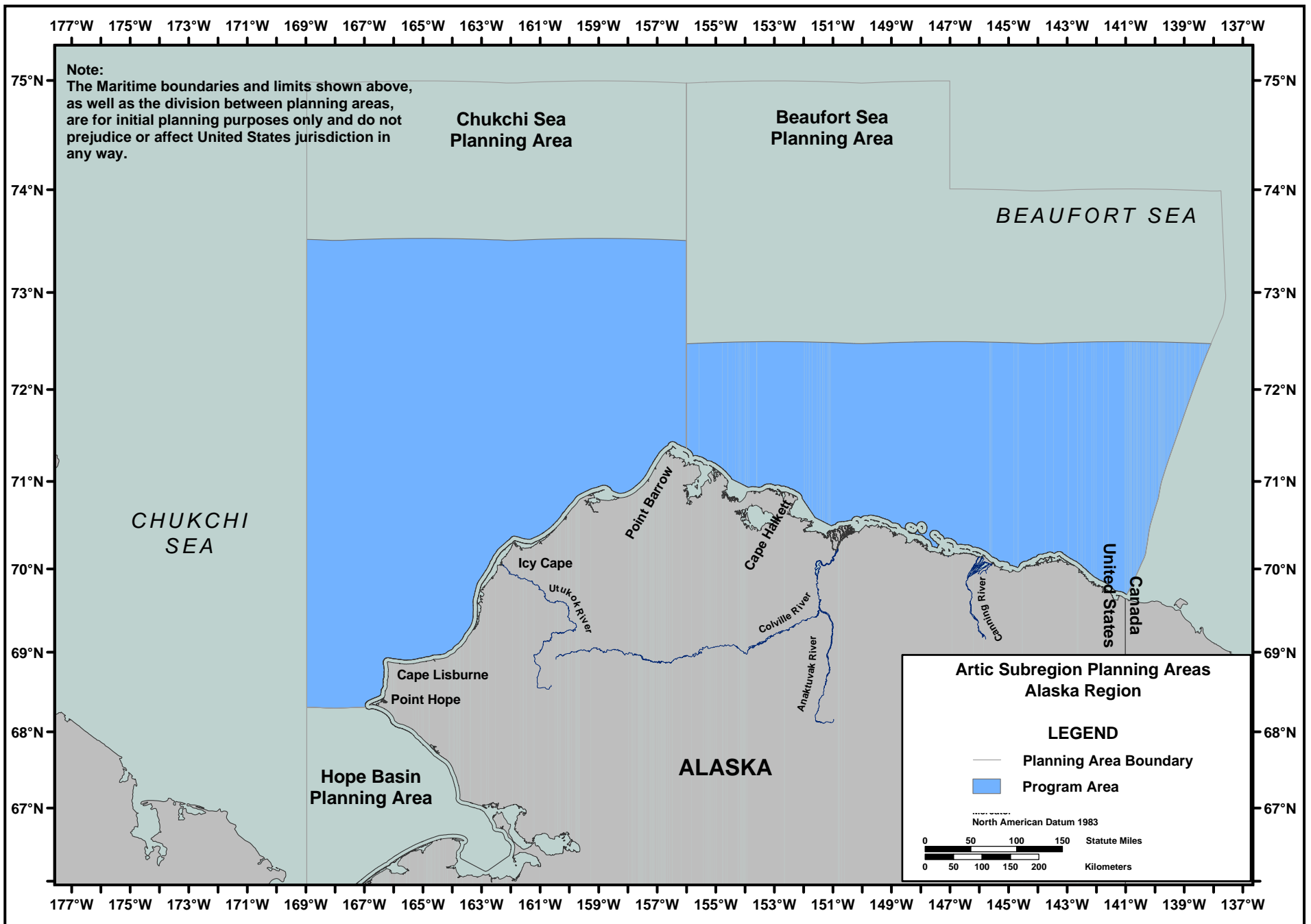


Figure II-3. Beaufort Sea and Chukchi Sea Planning Areas -- Arctic Subregion

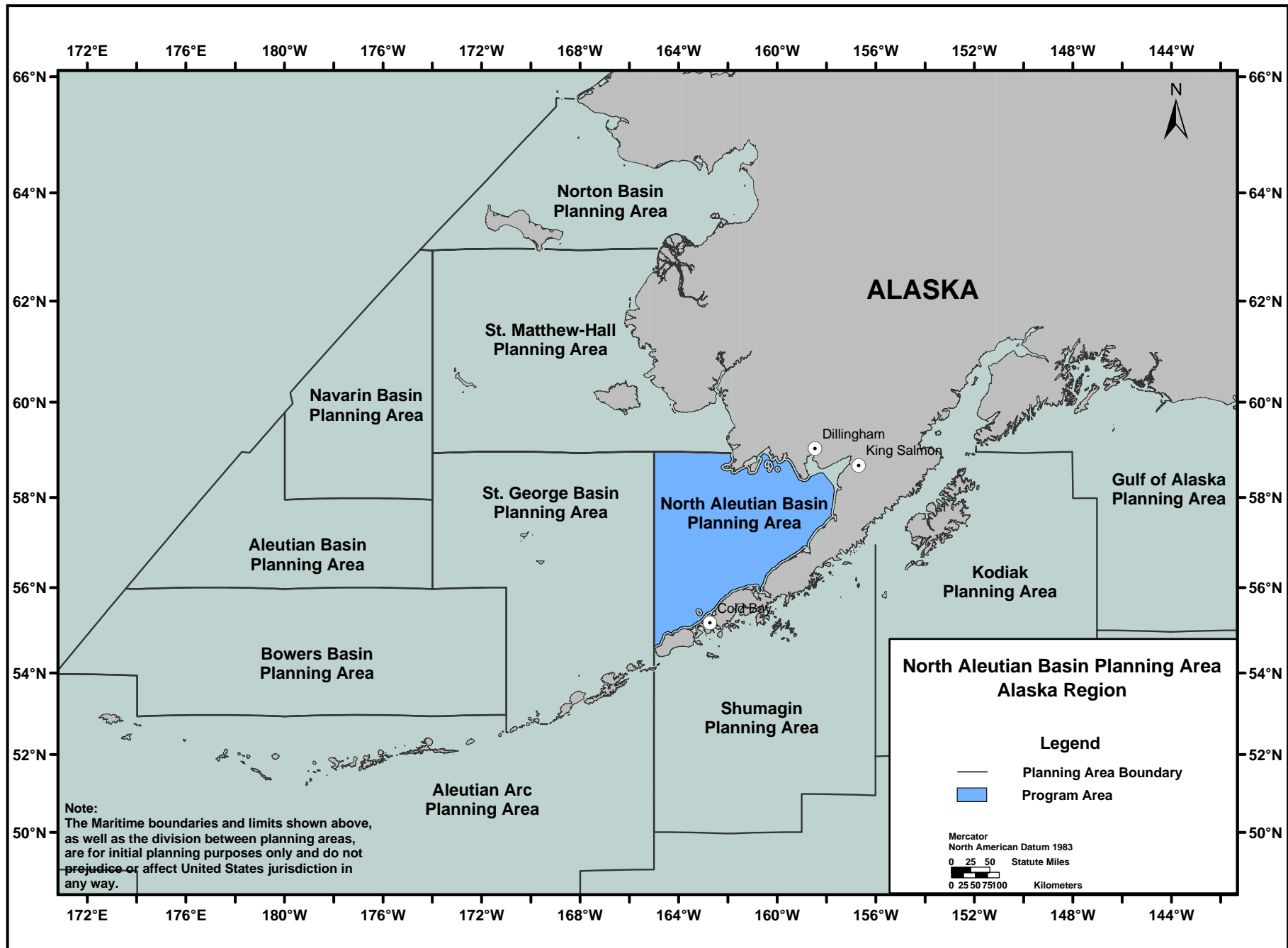


Figure II-4. North Aleutian Basin Planning Area -- Bering Sea Subregion

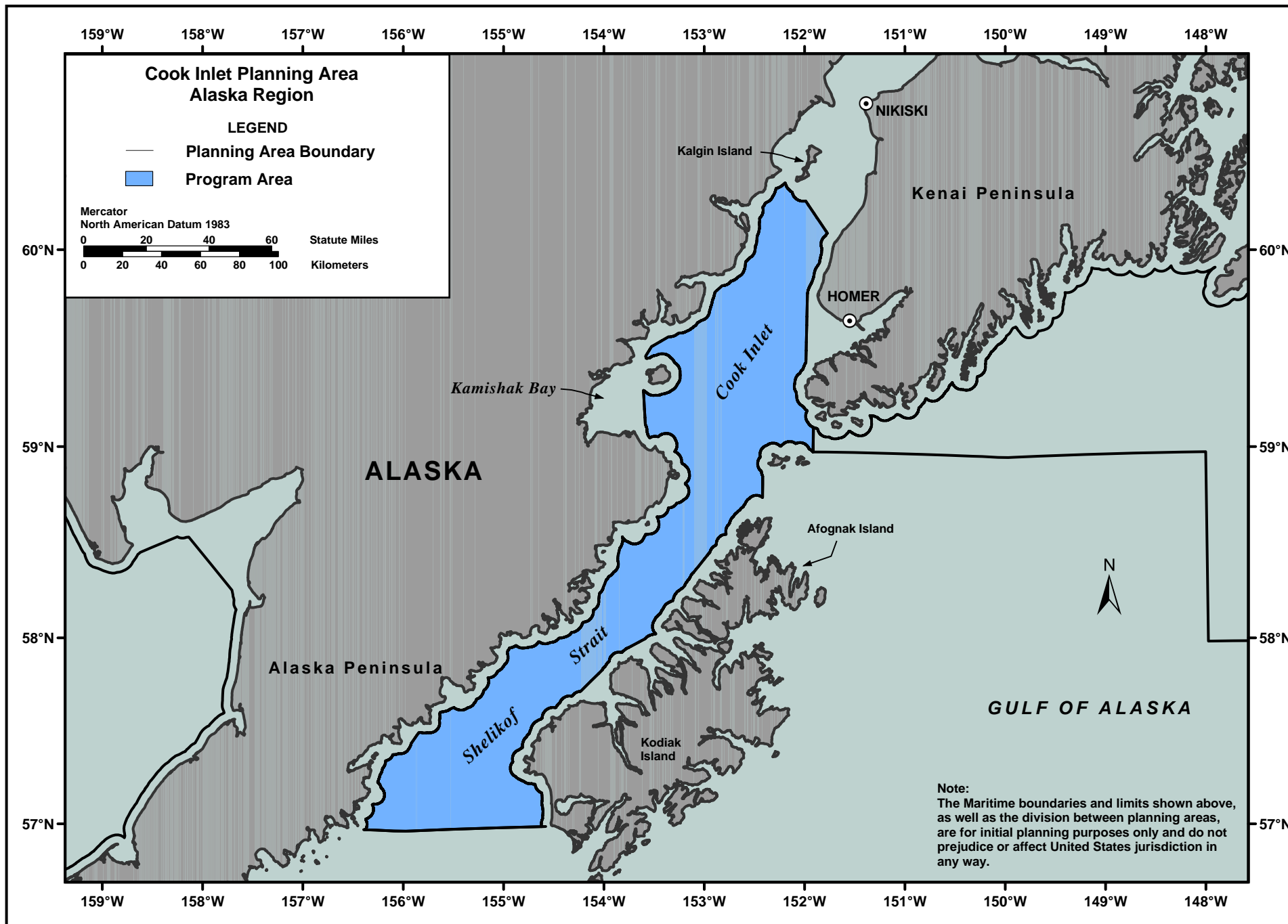


Figure II-5. Cook Inlet Planning Area -- South Alaska Subregion

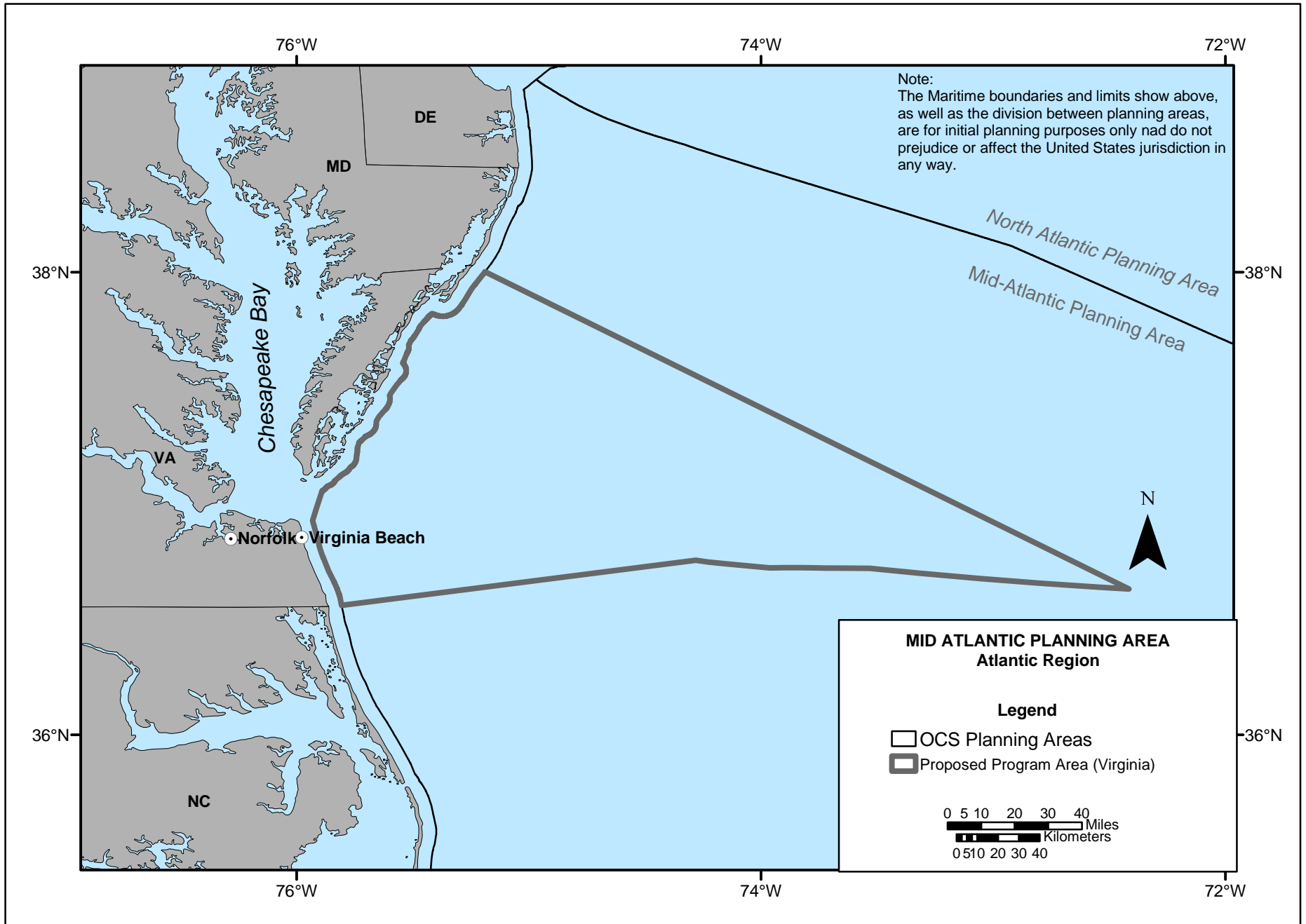


Figure II-6. Mid-Atlantic Planning Area

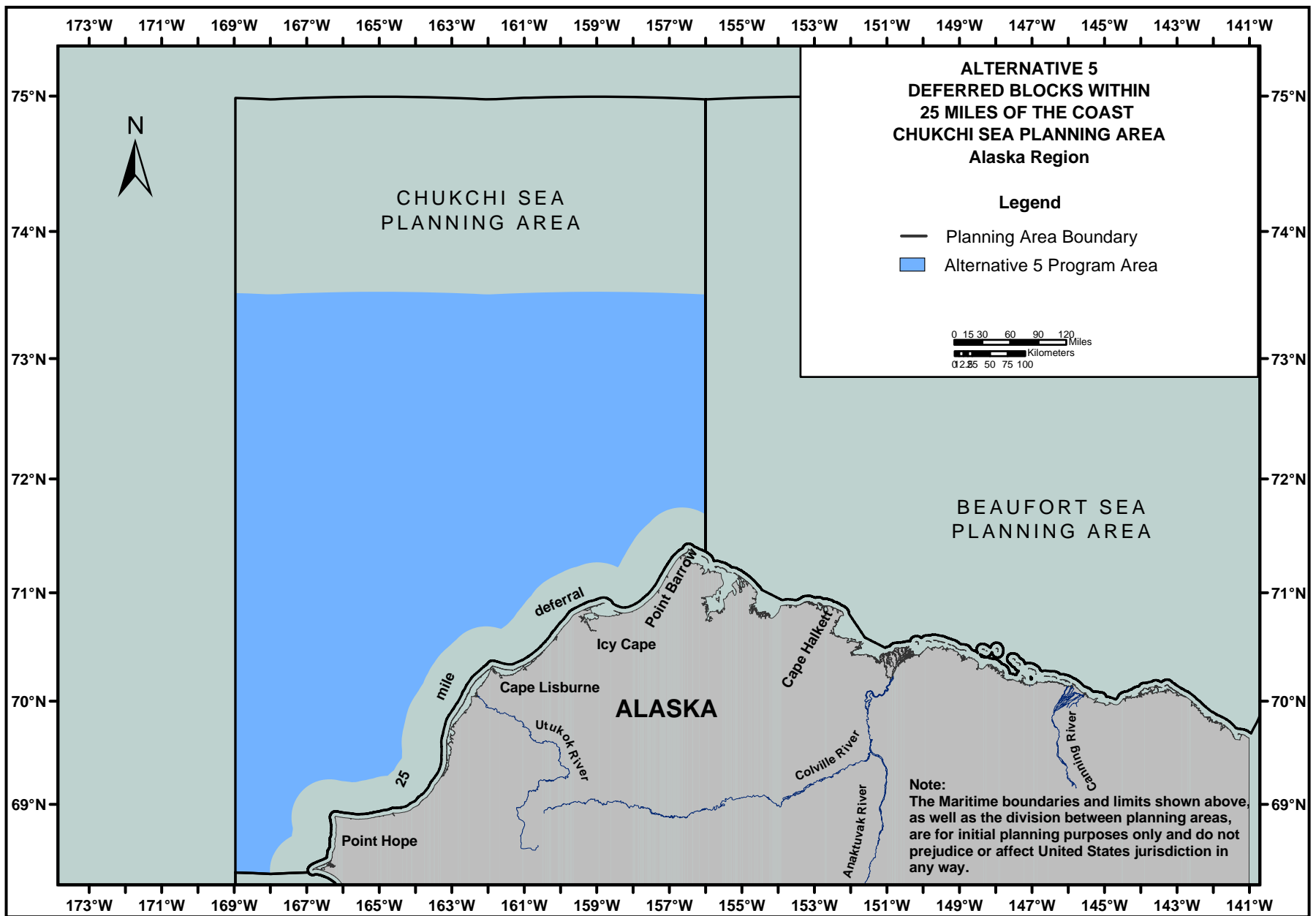


Figure II-7. Blocks Deferred Within 25 Miles of the Chukchi Sea Coast -- Alternative 5

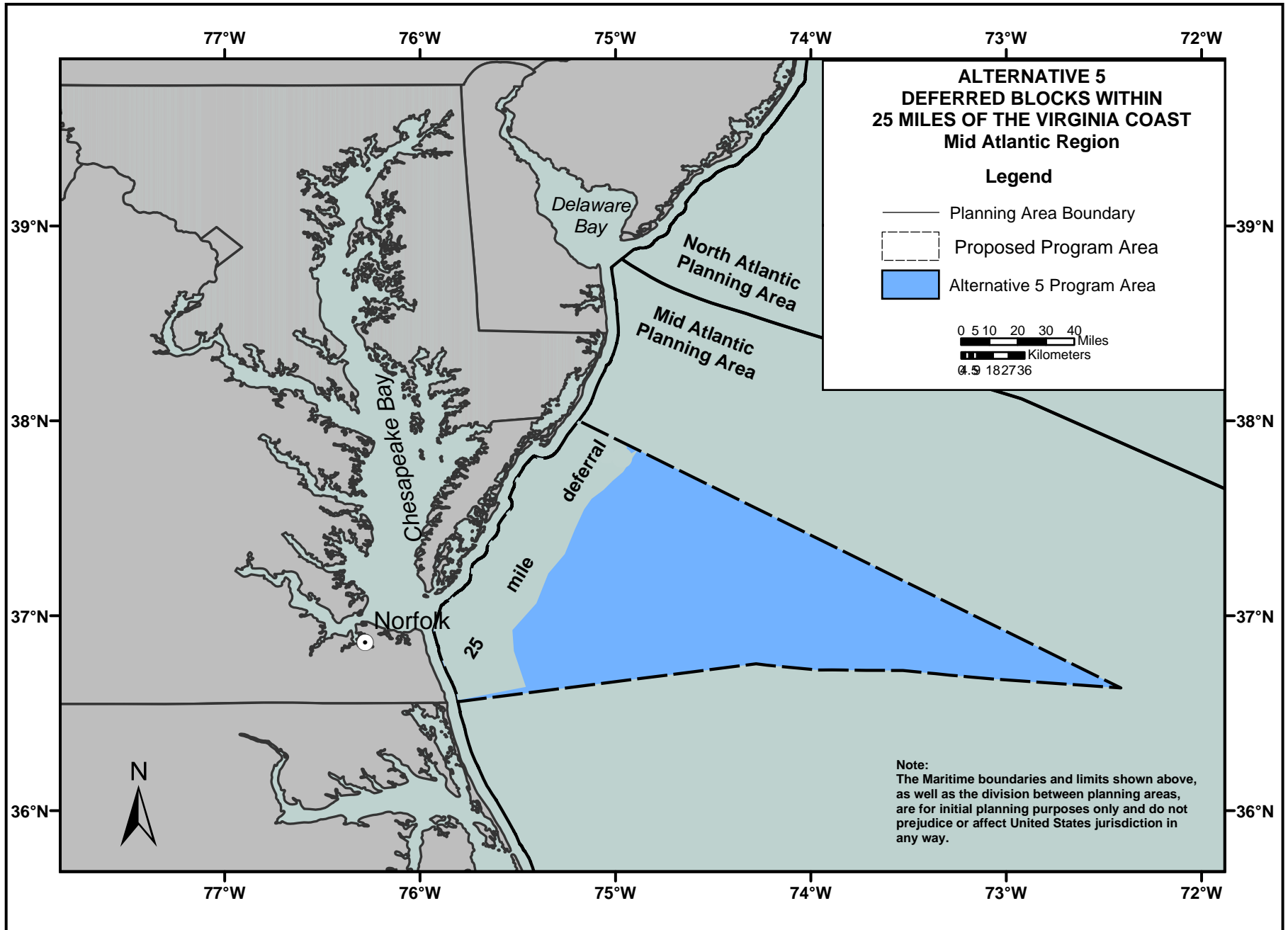


Figure II-8. Blocks Deferred Within 25 Miles of the Virginia Coast -- Alternative 5

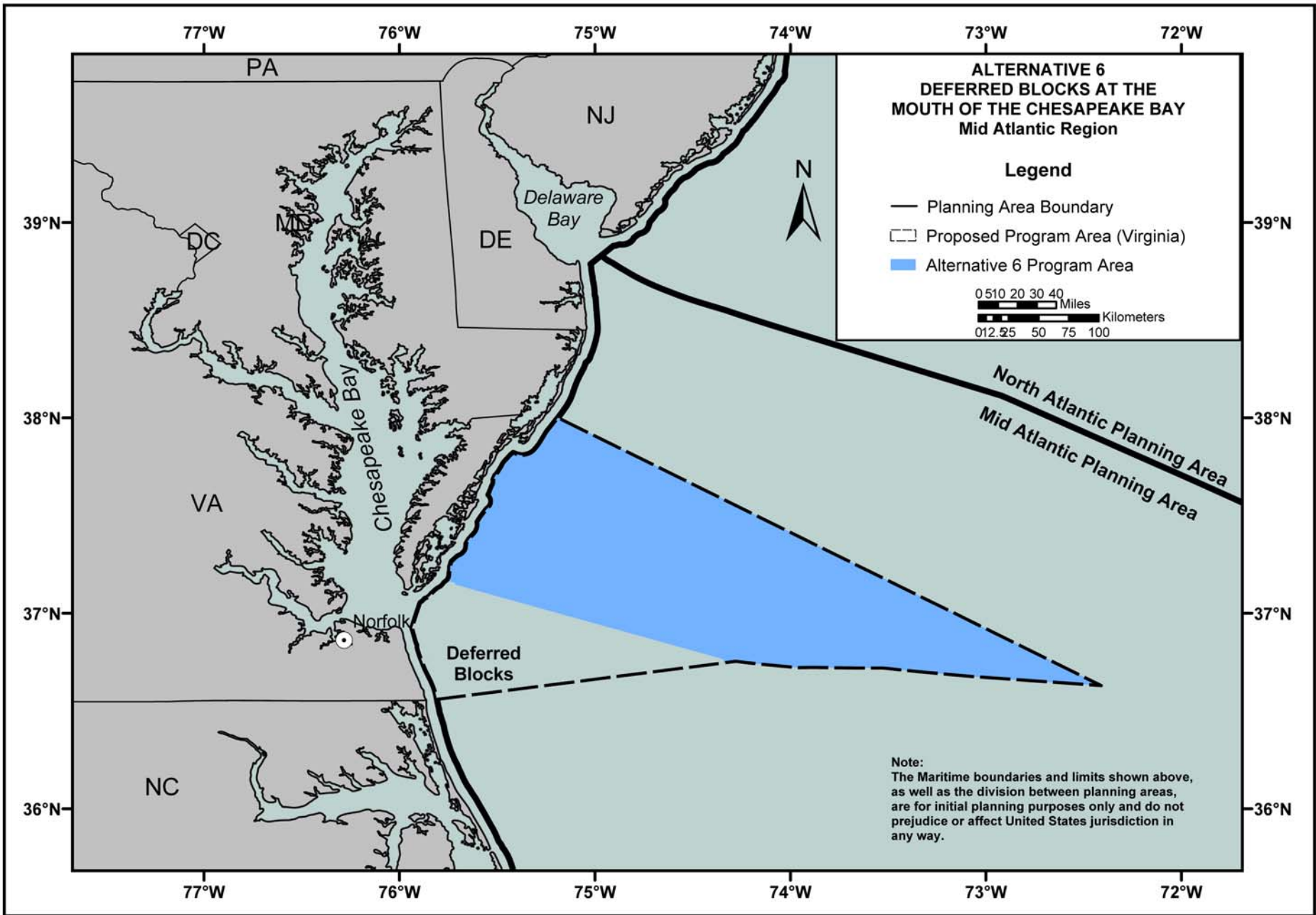


Figure II-9. Blocks Deferred at the Mouth of the Chesapeake Bay -- Alternative 6

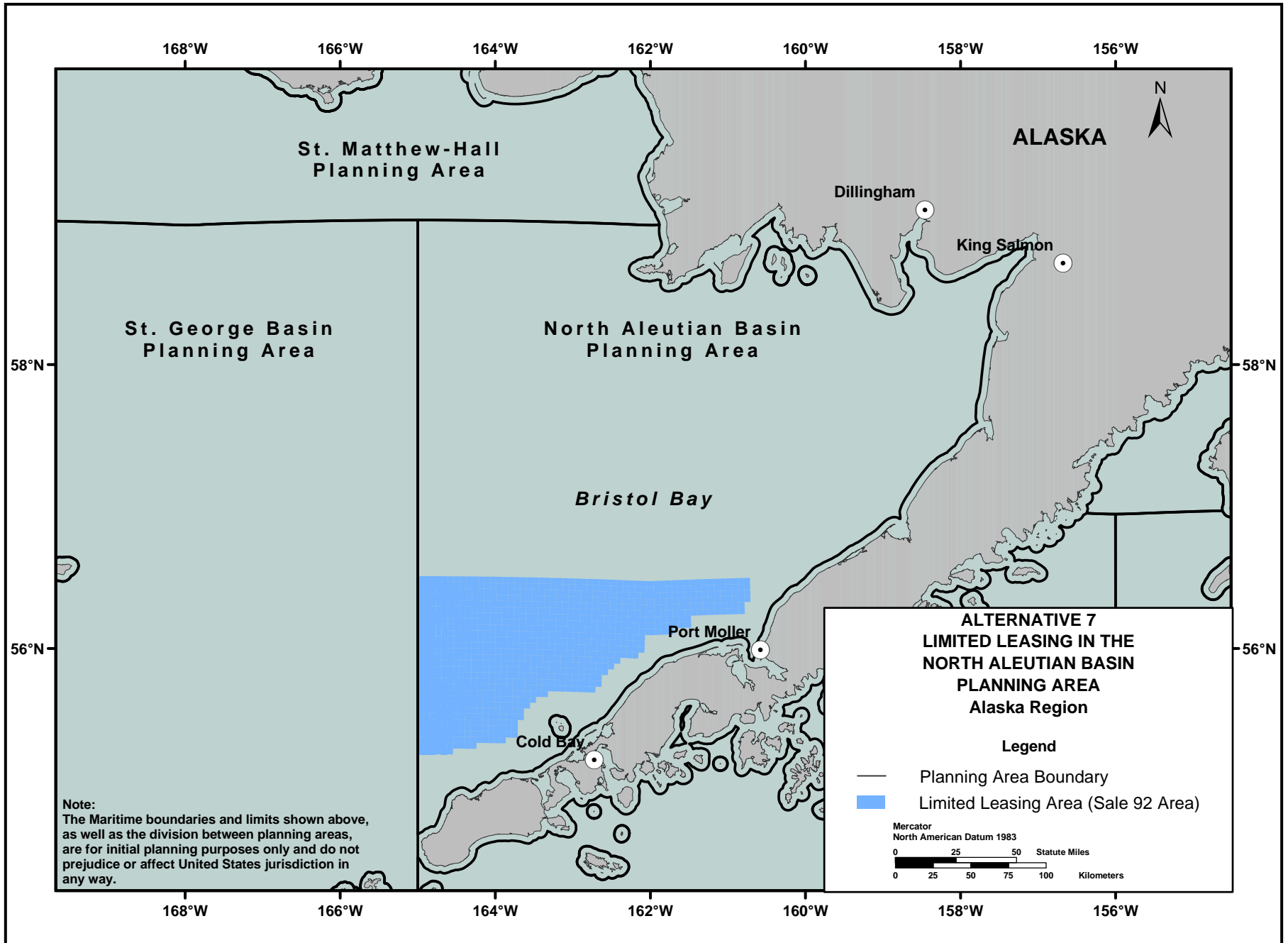


Figure II-10. Blocks Deferred Under Limited Leasing in the North Aleutian Basin Planning Area -- Alternative 7