

— Observed Track  
— Predicted Track

**INTENSITY (Saffir-Simpson Scale)**

- Category 1 (Winds 74-95 mph)
- Category 2 (Winds 96-110 mph)
- Category 3 (Winds 111-130 mph)
- Category 4 (Winds 131-155 mph)
- Category 5 (Winds >155 mph)

SOURCE: National Hurricane Center, DEAN report #38  
9/21/07

**MEXICO**

Mexican Red Cross

**BELIZE**

Belize Red Cross  
US Embassy-Belmopan

**JAMAICA**

ODPEM  
ODPEM & NGOs  
PAHO  
Various  
USAID/Jamaica

**DOMINICA**

Dominica Office of Disaster Management

**ST. LUCIA**

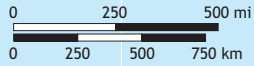
St. Lucia National Emergency Management Organization

**COSTA RICA OFDA REGIONAL OFFICE**

**MIAMI OFDA WAREHOUSE**

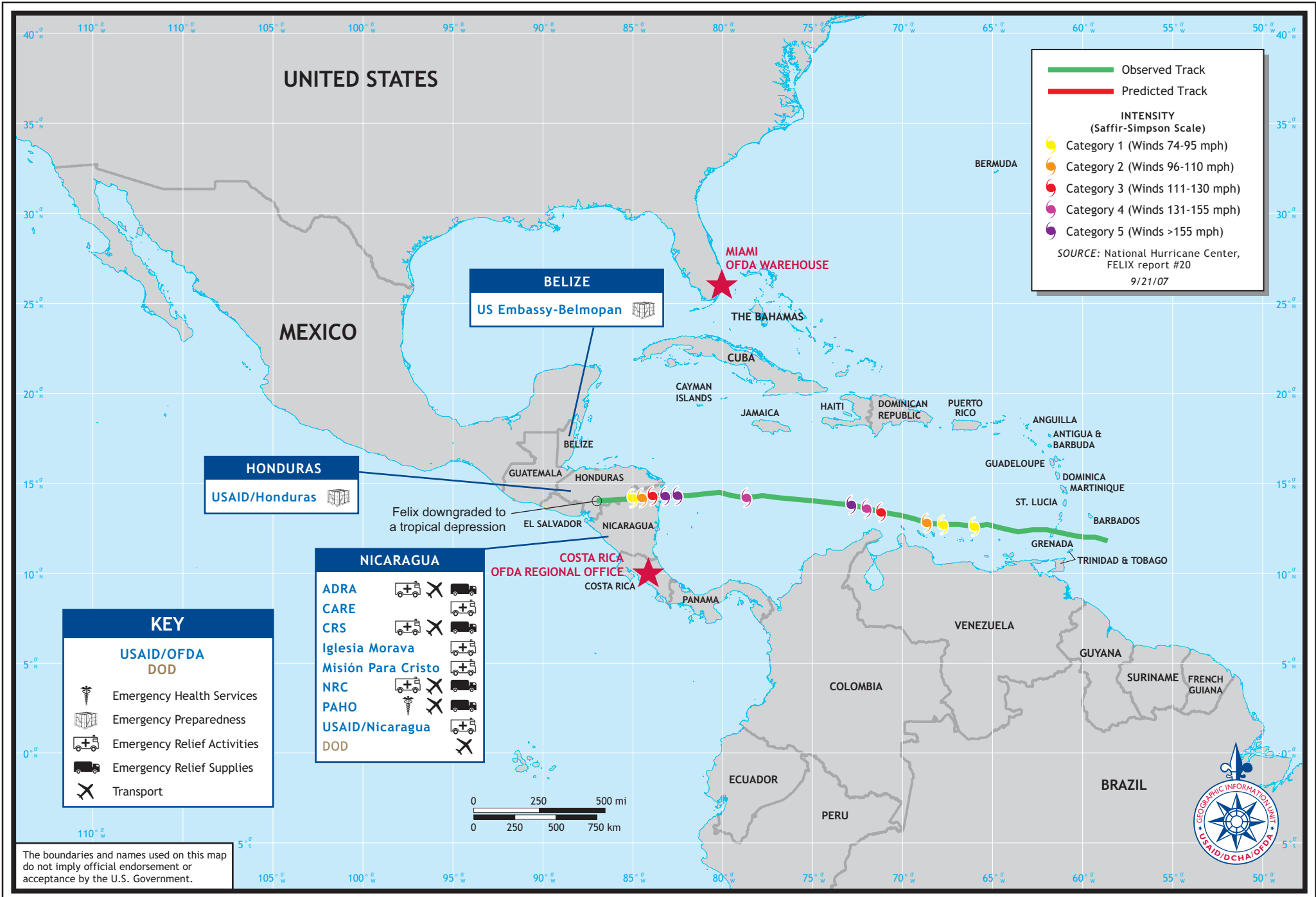
**KEY**

- 🏥 Emergency Health Services
- 📦 Emergency Preparedness
- 🚚 Emergency Relief Supplies
- 🔧 Emergency Shelter Repair
- ✈️ Transport



The boundaries and names used on this map do not imply official endorsement or acceptance by the U.S. Government.





— Observed Track  
— Predicted Track

**INTENSITY (Saffir-Simpson Scale)**

- Category 1 (Winds 74-95 mph)
- Category 2 (Winds 96-110 mph)
- Category 3 (Winds 111-130 mph)
- Category 4 (Winds 131-155 mph)
- Category 5 (Winds >155 mph)

SOURCE: National Hurricane Center, FELIX report #20  
9/21/07

**HONDURAS**

USAID/Honduras 

**BELIZE**






US Embassy-Belmopan 

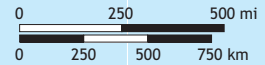
**NICARAGUA**

ADRA			
CARE			
CRS			
Iglesia Morava			
Misión Para Cristo			
NRC			
PAHO			
USAID/Nicaragua			
DOD			

**KEY**

**USAID/OFDA DOD**

-  Emergency Health Services
-  Emergency Preparedness
-  Emergency Relief Activities
-  Emergency Relief Supplies
-  Transport



The boundaries and names used on this map do not imply official endorsement or acceptance by the U.S. Government.

