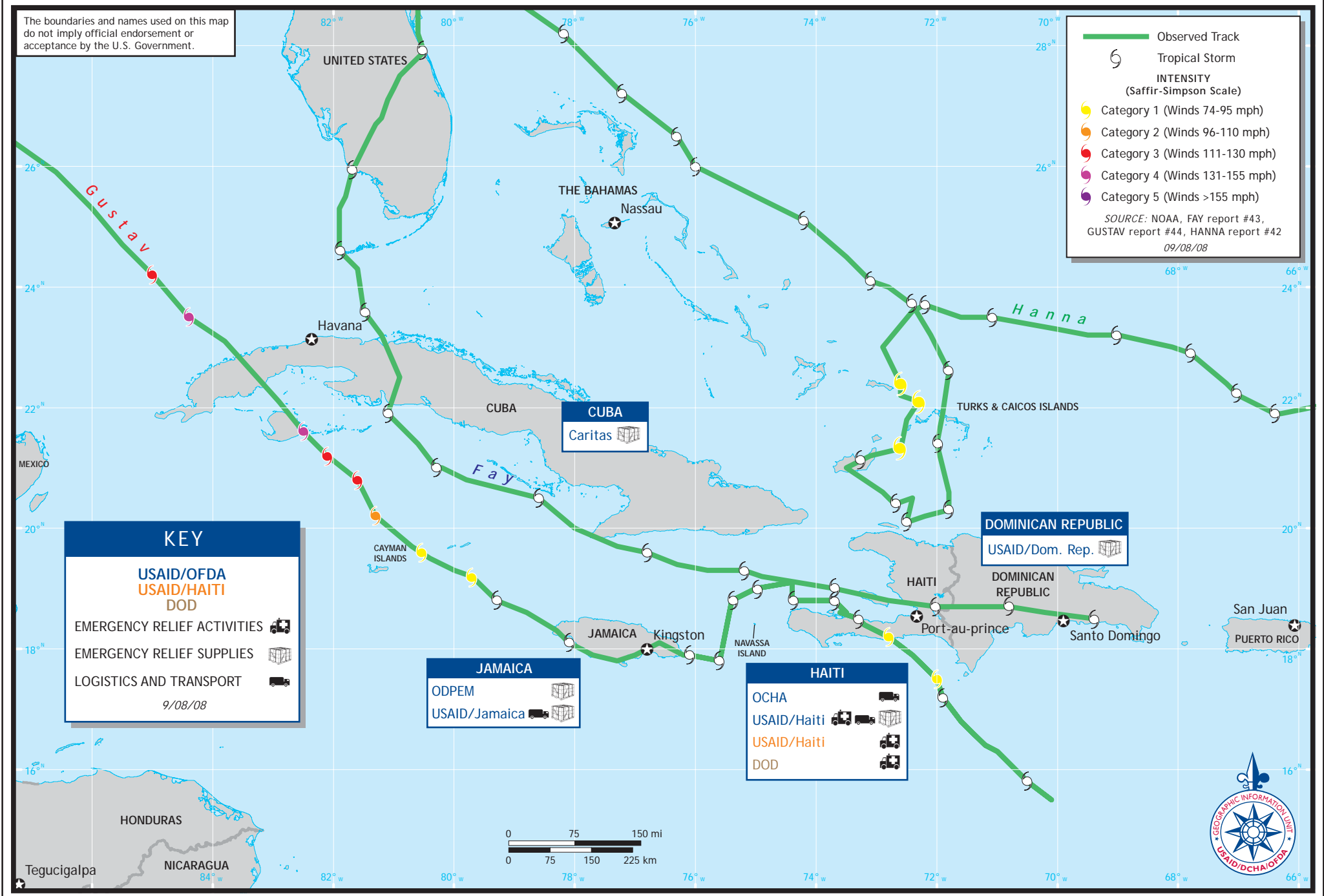



USG HUMANITARIAN ASSISTANCE TO CUBA, DOMINICAN REPUBLIC, HAITI, AND JAMAICA








The boundaries and names used on this map do not imply official endorsement or acceptance by the U.S. Government.

Observed Track

 Tropical Storm


INTENSITY
(Saffir-Simpson Scale)


-  Category 1 (Winds 74-95 mph)
-  Category 2 (Winds 96-110 mph)
-  Category 3 (Winds 111-130 mph)
-  Category 4 (Winds 131-155 mph)
-  Category 5 (Winds >155 mph)


SOURCE: NOAA, FAY report #43, GUSTAV report #44, HANNA report #42 09/08/08

KEY

USAID/OFDA
USAID/HAITI
DOD

EMERGENCY RELIEF ACTIVITIES 

EMERGENCY RELIEF SUPPLIES 

LOGISTICS AND TRANSPORT 


9/08/08



JAMAICA



ODPEM 


USAID/Jamaica  

HAITI

OCHA 

USAID/Haiti  

USAID/Haiti  

DOD 

DOMINICAN REPUBLIC

USAID/Dom. Rep. 

CUBA

Caritas 

