



Panhandle Pipe Line Companies

An International Energy Company

5444 Westheimer Road
Houston TX 77056-5306

Tel: 713 989 7000

P.O. Box 4967
Houston TX 77210-4967

May 15, 2002

Information Resources Manager
Office of Pipeline Safety
Research and Special Programs Administration
400 7th Street, S. W.
Washington, D.C. 20590

RE: Abandonment Offshore Pipe Line Segment #7731

Subject: Offshore Pipeline Abandonment, 8" Line No. 730, East Cameron Block 185A to SSTI in East Cameron Block 197.

This letter accompanies a copy of the Abandonment Submittal made to MMS.

COMPANY

IDENTIFICATION #

Sea Robin Pipeline Company
(Operated by Trunkline Gas Company)

18152

Please call me at (713) 989-7473 or fax (713) 989-1188 if you need additional information.

Marvin E. Hovis
Sr. Engineer

JUN 3 2002



Trunkline Gas

An International Energy Company

8100 Big Lake Road
Lake Charles LA 70605-0300

Tel: 337 478 9936

April 30, 2002

Mr. Joseph Hennessey
Supervisory Petroleum Engineer, Pipeline Section
Department of the Interior
Minerals Management Service
1201 Elmwood Park Blvd. (MS-5231)
New Orleans, LA 70123-2394

Attention: Frank Patton (MS-5232)

RE: Pipeline Segment No. 7731

Subject: Pipeline Abandonment Project Completion – CMS Trunkline Gas Company/Sea Robin Pipeline Company 8" Line No. 730, East Cameron Blk. 185A to SSTI in East Cameron Blk. 197

Dear Mr. Patton:

The project to abandon CMS Trunkline Gas/Sea Robin 8" lateral, Line Segment No. 7731, was completed on February 12, 2001. This line segment consisted of approximately 9,852' of 8-5/8" X 0.438 and 0.500 WT pipe laying from Houston Exploration Company (HEC) East Cameron Block 185A platform location to the existing SSTI on the Sea Robin 30" mainline in East Cameron Block 197. The abandonment was carried out according to the procedures stated in the CMS Trunkline Gas letter of notification dated January 17, 2001 and the follow-up letter dated February 2, 2001. The line was filled with inhibited seawater and disconnected from the HEC platform, plugged and buried to a depth of 3' with sand/cement bags. At the SSTI the pipe was disconnected and an 8' segment was removed. The end of the 8" lateral was plugged covered with sand/cement bags and buried 4' below natural bottom. The Sea Robin SSTI was reburied with sand/cement bags and Submar mats to restore the required 3' minimum cover.


Included with this letter are copies of the original notifications to MMS dated January 12, 2001 and February 2, 2001.

Per my telephone conversation with Mr. Hennessey, please accept this letter as notification of completion of the Line Segment No. 7731 abandonment project and amend the MMS database to reflect the change in status of the pipeline segment.

April 30, 2002

Please contact me at (337) 475-4226 or Dave Shellhouse at (337) 475-4220 if ever either of us can be any assistance.

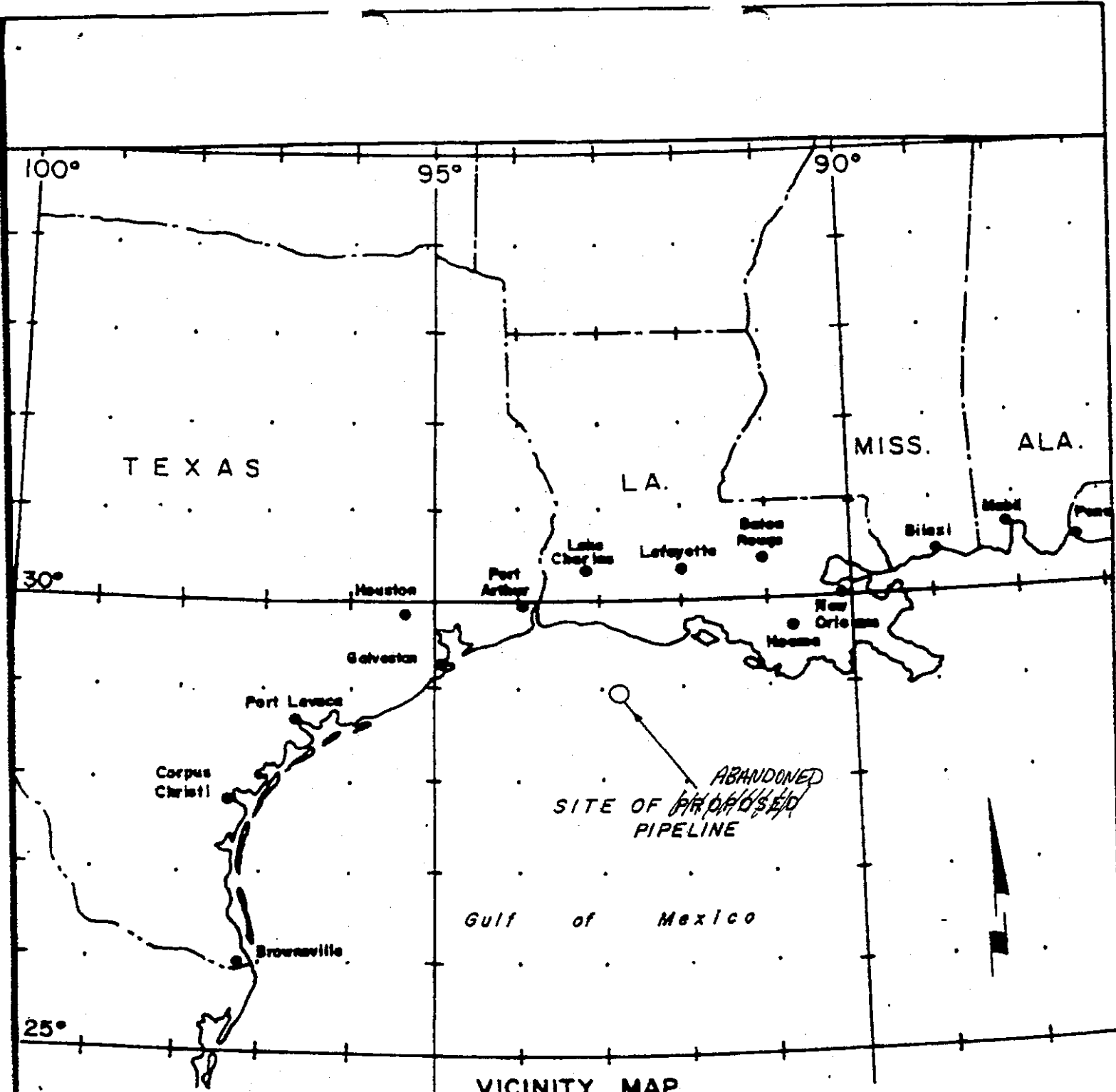
Thank You,



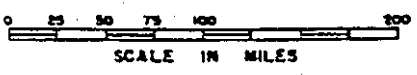
Charles W. (Butch) Till
Technical Specialist – Pipeline
Lake Charles Division

CWT/bwt

CC: T. Stone
D. Shellhouse
S. McAtee
R. Moody
M. Hovis
B. McDonald



VICINITY MAP



NOTE:
THIS PIPELINE TO BE USED
TO TRANSPORT NATURAL GAS
FROM AN OFFSHORE PLATFORM
TO A MAIN LINE SYSTEM.

APPLICATION BY
SEA ROBIN PIPELINE COMPANY

SEG. No. 7731
~~PROPOSED~~ 8" GAS PIPELINE
EAST CAMERON AREA

TENNECO
185-A 99+72.04'
X=1,550,553.43'
Y= 88,200.23'
Lat. 28° 48' 08.892"
Long. 92° 44' 11.890"

TENNECO
O.C.S.-G-5377

56+79.60'
X=1,553,790.24'
Y= 53,533.23'

SEG. No. 773

PROPOSED 8" GAS PIPELINE

58+80.87'
X=1,556,184.55'
Y= 50,080.99'

TAP 0+00'
X=1,556,236.52'
Y= 50,006.08'
Lat. 28° 47' 48.486"
Long. 92° 43' 06.904"

SEA ROBIN 30" P/L
(OCS-G-1907)



THE RIGHT-OF-WAY OF PROPOSED PIPELINE IS ACCURATELY REPRESENTED.

Lionel J. Cormier

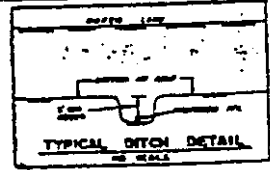
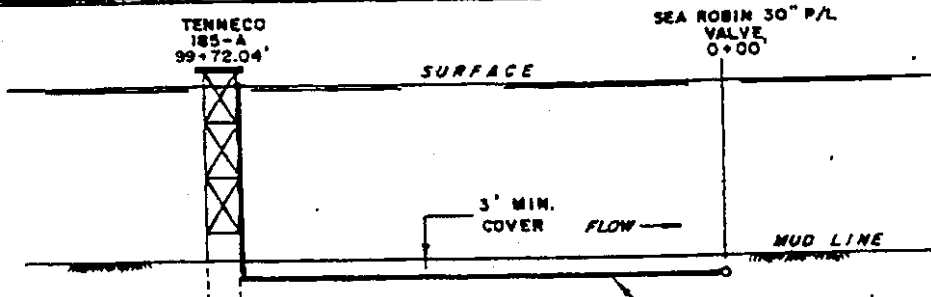
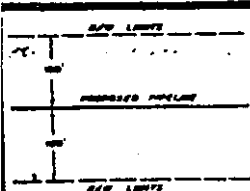
REGISTERED LAND SURVEYOR NO. 320
STATE OF LOUISIANA
JOHN E. CHANCE & ASSOCIATES, INC.

PLAN



THE DESIGN CHARACTERISTICS OF THIS PIPELINE ARE IN COMPLIANCE WITH D.O.T. REGULATIONS.

C.R. Vandewater
C.R. VANDEWATER
REGISTERED CIVIL ENGINEER OF LOUISIANA
NO. 4432



APPROX. 3324 CU. YDS. OF SPOIL TO BE DEPOSITED SO AS NOT TO REDUCE WATER DEPTH MORE THAN 0.5 FOOT.

PROFILE



APPLICATION BY
SEA ROBIN PIPELINE COMPANY

PROPOSED 8" GAS PIPELINE
EAST CAMERON AREA

January 17, 2001

Region Supervisor, Field Operations
Minerals Management Service
1201 Elmwood Park Blvd.
New Orleans, LA 70123-2394

Attention: Pipeline Section

RE: OCS-G 8284
Pipeline Segment No. 7731

Subject: Pipeline Abandonment: CMS Trunkline Gas Company/Sea Robin 8" Line No. 730. East Cameron Blk. 185A to SSTI in East Cameron Blk. 197

CMS Trunkline Gas Company (TGC) has been notified by representatives of Houston Exploration Company (HEC) of HEC's plans to abandon and remove the HEC East Cameron Blk. 185A platform by March 1, 2001. TGC was asked to have all M&R equipment and all associated piping removed from the HEC facility prior to this date. TGC is in the process of arranging contractors at this time.

Prior to the March 1, 2001 date TGC will depressure and disconnect all associated piping. To accomplish this task TGC will abandon in place approximately 9852' of 8 5/8" X 0.438 and 0.500 WT pipe. The pipeline will be flushed with cleaning pigs and filled with inhibited seawater. The pipeline ends will be plugged and buried to a minimum 3' cover with sand/cement bags. The TGC SSTI location in East Cameron Blk. 197 will be buried to a minimum 3' cover with sand/cement bags and covered with Submar mats.

Upon completion of this abandonment project required reporting and revised asbuilts will be forwarded to your attention. A copy of the original construction asbuilts is attached for your information.

If needed I can be reached by telephone at (337) 475-4226 or by pager at (877) 574-6964.



C. W. "Butch" Till
CMS Trunkline Gas Company

Distribution:

Dave Nolan/Doug Duhon (2) One copy to Project Documentation File (BF)
John Mire
Dennis Odum
Bob Moody
Marvin Hovis

TENNECO
 185-A 99+72.04'
 X=1,550,553.43'
 Y= 38,200.23'
 Lat. 28° 48' 08.892"
 Long. 92° 44' 11.890"

TENNECO
 O.C.S.-G-5377


58+79.60'
 X=1,553,790.24'
 Y= 53,533.23'

98+80.87'
 X=1,556,184.55'
 Y= 50,080.99'

TAP 0+00'
 X=1,556,236.52'
 Y= 50,006.08'
 Lat. 28° 47' 48.465"
 Long. 92° 43' 06.904"

SEA ROBIN 30" P/L
 (OCS-G 1907)

PROPOSED 8" GAS PIPELINE



THE RIGHT-OF-WAY OF PROPOSED PIPELINE IS ACCURATELY REPRESENTED.

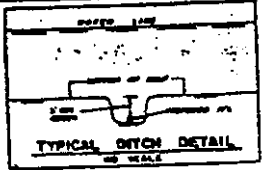
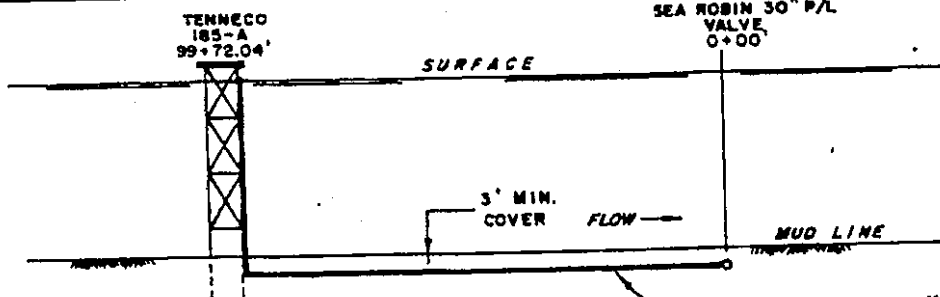
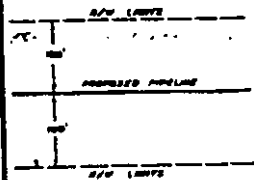
Lionel J. Cormier
 REGISTERED LAND SURVEYOR NO. 320
 STATE OF LOUISIANA
 JOHN E. CHANCE & ASSOCIATES, INC.

PLAN



THE DESIGN CHARACTERISTICS OF THIS PIPELINE ARE IN COMPLIANCE WITH D.O.T. REGULATIONS.

C.R. Vandewater
 C.R. VANDEWATER
 REGISTERED CIVIL ENGINEER OF LOUISIANA
 NO. 4432



APPROX. 3324 CU. YDS. OF SPOIL TO BE DEPOSITED SO AS NOT TO REDUCE WATER DEPTH MORE THAN 0.5 FOOT.

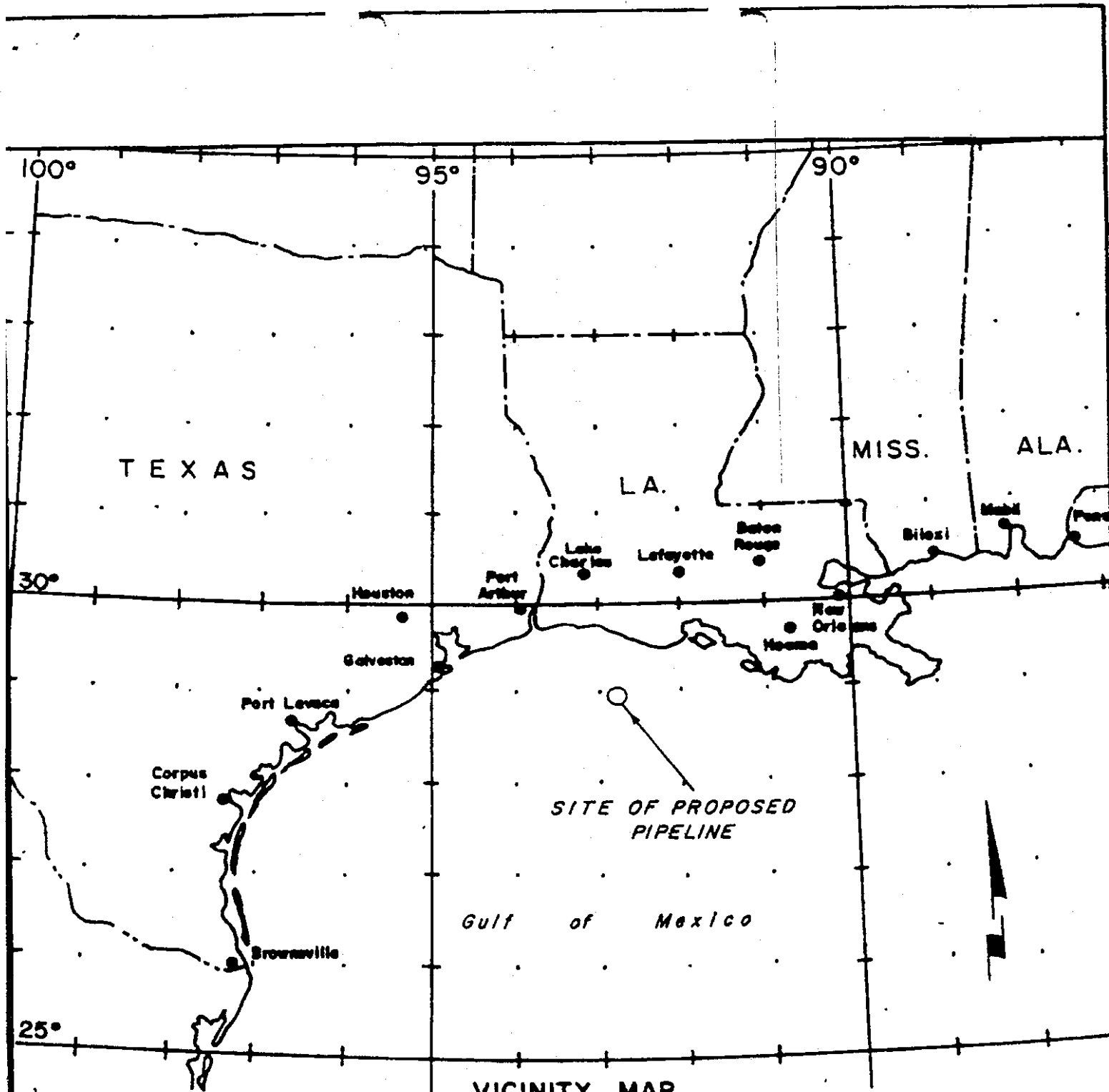
PROFILE



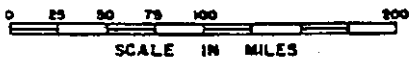
APPLICATION BY
 SEA ROBIN PIPELINE COMPANY
 HOUSTON, TEXAS

PROPOSED 8" GAS PIPELINE
 EAST CAMERON AREA
 GULF OF MEXICO

UAG 4274



VICINITY MAP



NOTE:
 THIS PIPELINE TO BE USED
 TO TRANSPORT NATURAL GAS
 FROM AN OFFSHORE PLATFORM
 TO A MAIN LINE SYSTEM.

APPLICATION BY
 SEA ROBIN PIPELINE COMPANY
 HOUSTON TEXAS

PROPOSED 8" GAS PIPELINE
 EAST CAMERON AREA

CMS ENERGY

Panhandle Pipe Line Companies

An International Energy Company

5444 Westheimer Road, Suite 3015
Houston TX 77056-3306

P.O. Box 4967
Houston TX 77210-4967

Tel: 713 865-1000
Fax: 713 865-1000
j.mohn@cmsenergy.com

Jeryl L. Mohn
Senior Vice President
Operations & Capacity Management

February 2, 2001

Mr. David M. Moore
Pipeline Section
MINERALS MANAGEMENT SERVICE
1201 Elmwood Park Blvd.
New Orleans, LA 70123-2394

RE: OCS-G 8284
Pipeline Segment No. 7731

Subject: Pipeline Abandonment and Right-of-Way Permit Relinquishment: CMS Trunkline Gas Company/Sea Robin 8" Line No. 730, East Cameron Blk. 185A to SSTI in East Cameron Blk. 197

Dear Mr. Moore:

This letter of application revises the previous letter dated January 17, 2001.

CMS Trunkline Gas Company (TGC) has been notified by representatives of Houston Exploration Company (HEC) of HEC's plans to abandon and remove the HEC East Cameron Blk. 185A production platform by February 15, 2001. TGC was asked to have all M&R equipment and all associated piping removed from the HEC facility prior to this date. TGC has activated its contractor and is preparing to mobilize when weather permits.

Prior to the February 15, 2001 date TGC will depressure and disconnect all associated piping. To accomplish this task TGC will abandon in place TGC/Sea Robin Line No. 730, ROW No. OCS-G 8284/Segment No. 7731, consisting of approximately 9852' of 8 5/8" X 0.438 and 0.500 WT pipe. The pipeline will be flushed with cleaning pigs and filled with inhibited seawater. The pipeline ends will be plugged and buried to a minimum 3' cover with sand/cement bags. The TGC SSTI location in East Cameron Blk. 197 will be buried to a minimum 3' cover with sand/cement bags and covered with Submar mats.


Upon completion of this abandonment project required reporting and revised asbuilts will be forwarded to your attention. A copy of the original asbuilt construction drawings are attached to the previous letter, dated January 17, 2001, for your information.

If you require additional information please contact Butch Till at (337) 475-4226 or by pager at (877) 574-6964.

Sincerely,



Jeryl L. Mohn
Senior Vice President
Operations & Capacity Management


2/5/2001

cc: McATEE
IAN