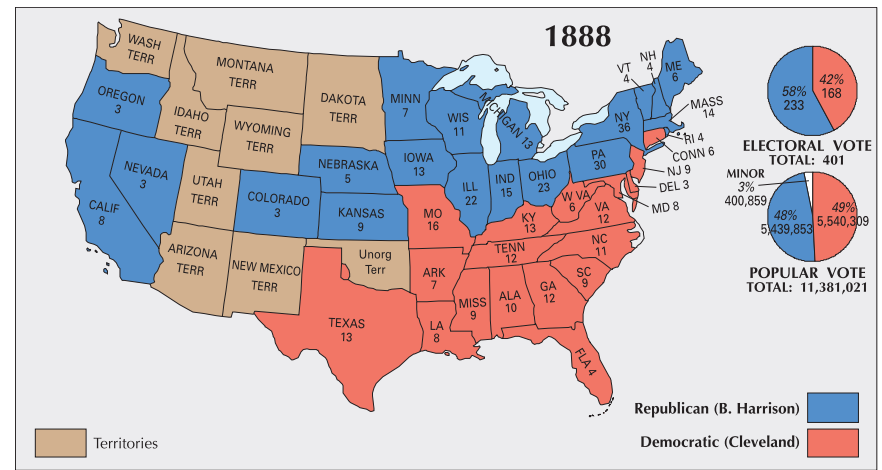
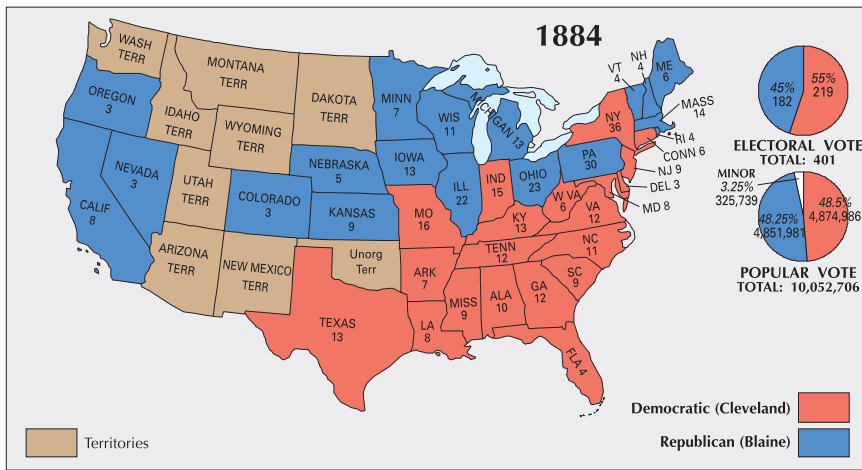
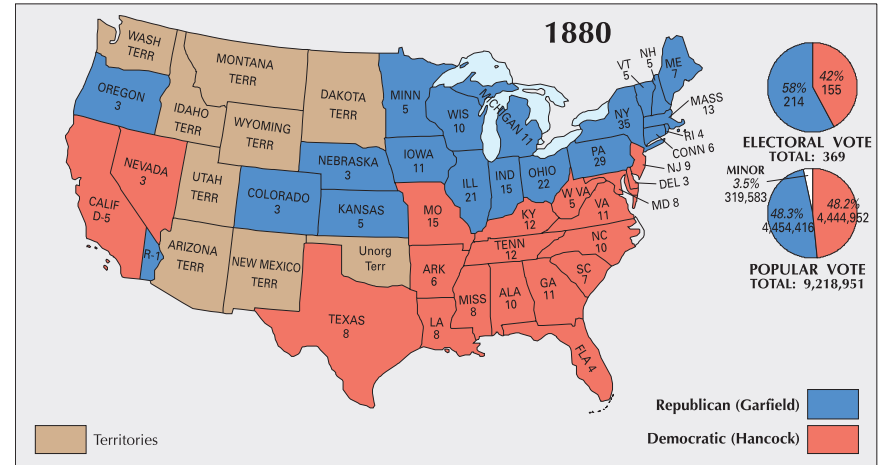
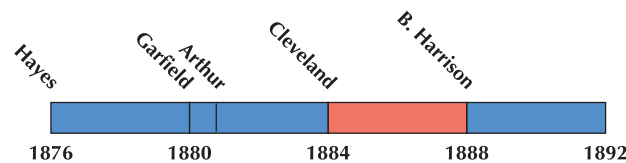


Republican candidate Hayes won the electoral vote but lost the popular vote to Democratic candidate Tilden.



Republican candidate Harrison won the electoral vote but lost the popular vote to Democratic candidate Cleveland. Green County (Oklahoma) voted as part of Texas.



Electoral vote maps reproduced from the National Atlas map "Presidential Elections 1789-2000", published 2001. Please consult the nationalatlas.gov™ Web site for ordering information.

Numbers within states reflect electoral vote by candidate. States are shown proportionately divided if electoral vote was split. 1796 - 1968 maps compiled by Hammond, Inc., 1969.

This map is available at: <http://nationalatlas.gov/printable.html>