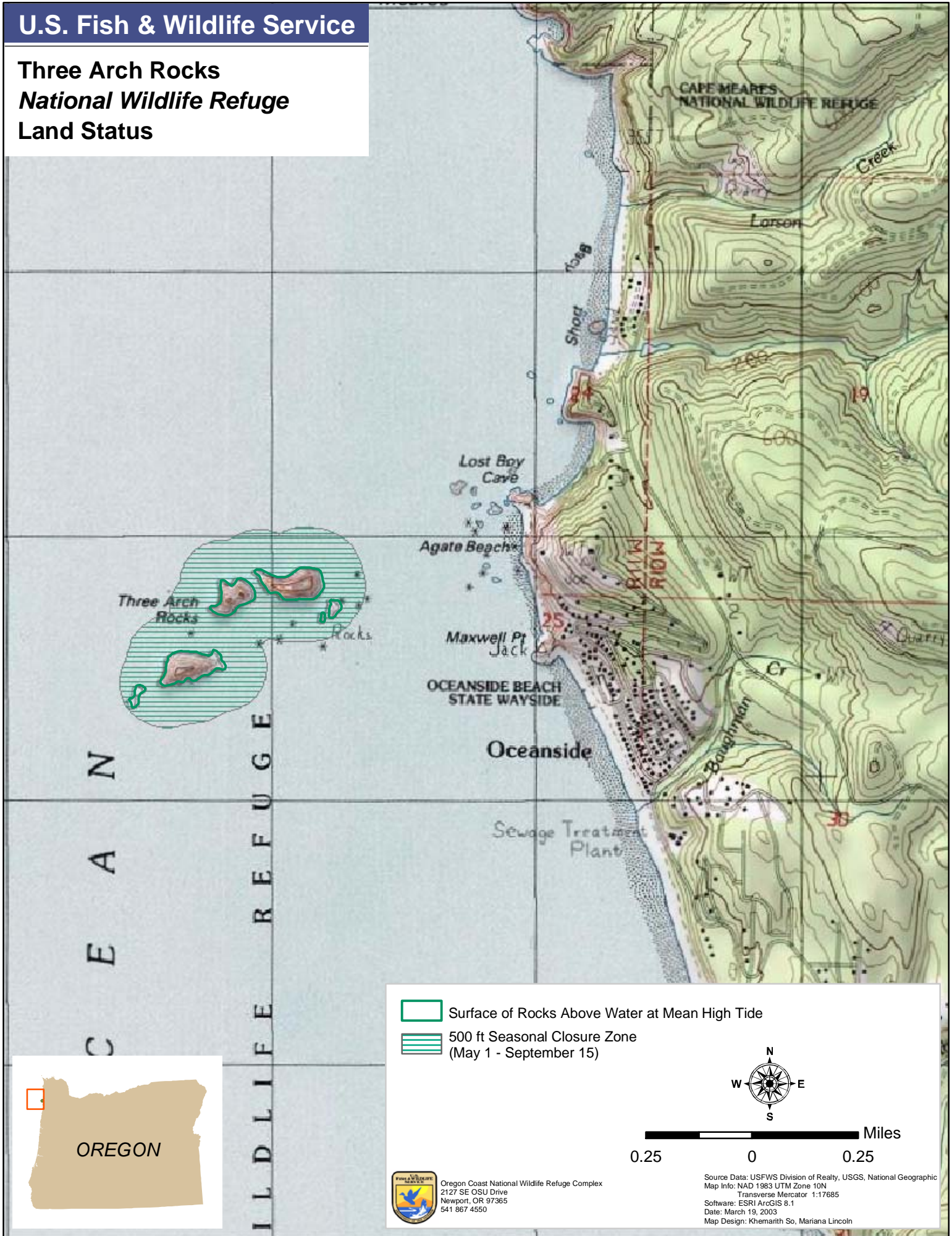

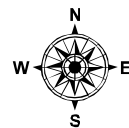


Three Arch Rocks
National Wildlife Refuge
Land Status



 Surface of Rocks Above Water at Mean High Tide

 500 ft Seasonal Closure Zone (May 1 - September 15)



0.25 0 0.25 Miles



Oregon Coast National Wildlife Refuge Complex
2127 SE OSU Drive
Newport, OR 97365
541 867 4550

Source Data: USFWS Division of Realty, USGS, National Geographic
Map Info: NAD 1983 UTM Zone 10N
Transverse Mercator 1:17685
Software: ESRI ArcGIS 8.1
Date: March 19, 2003
Map Design: Khemarith So, Mariana Lincoln