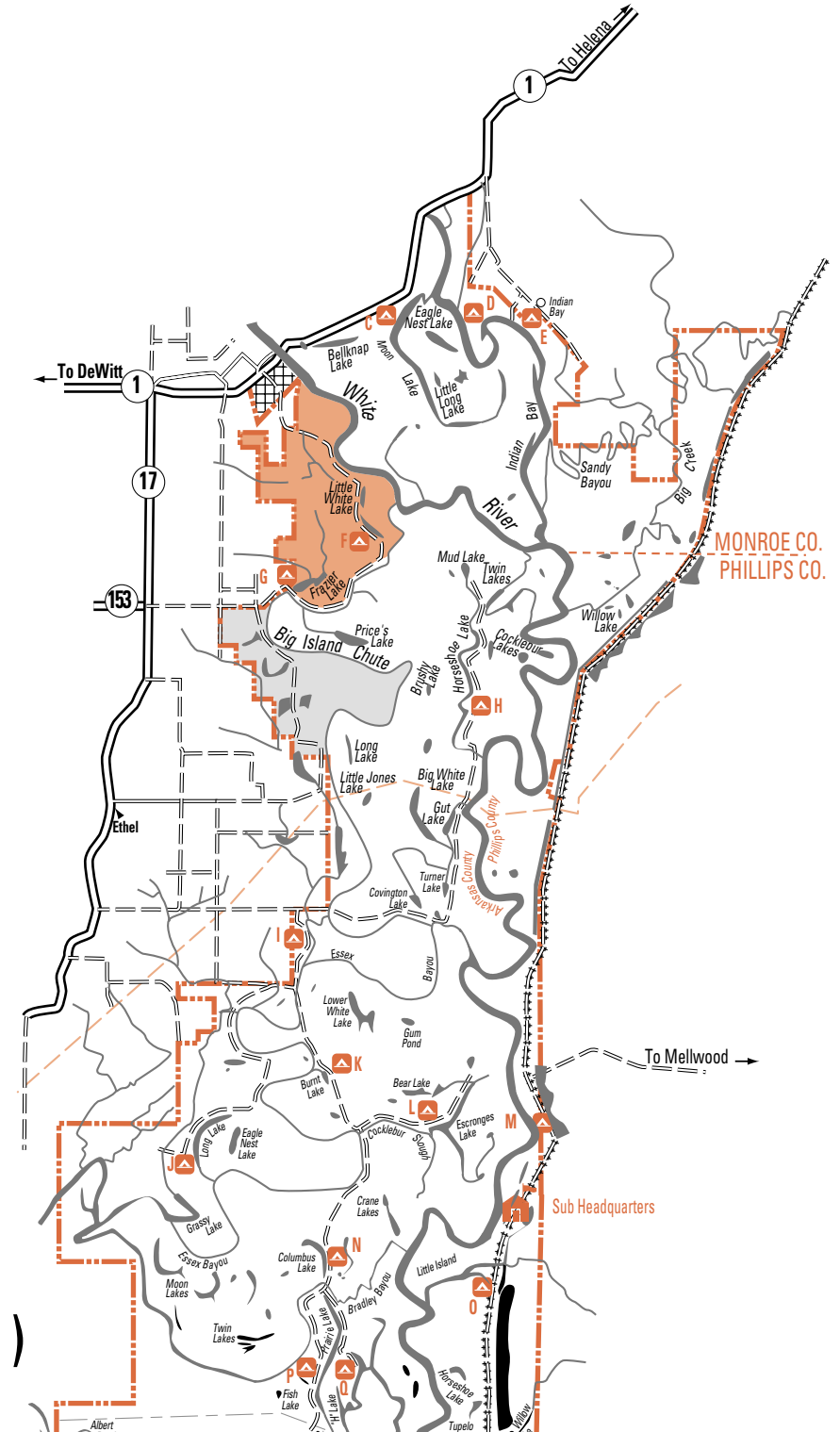
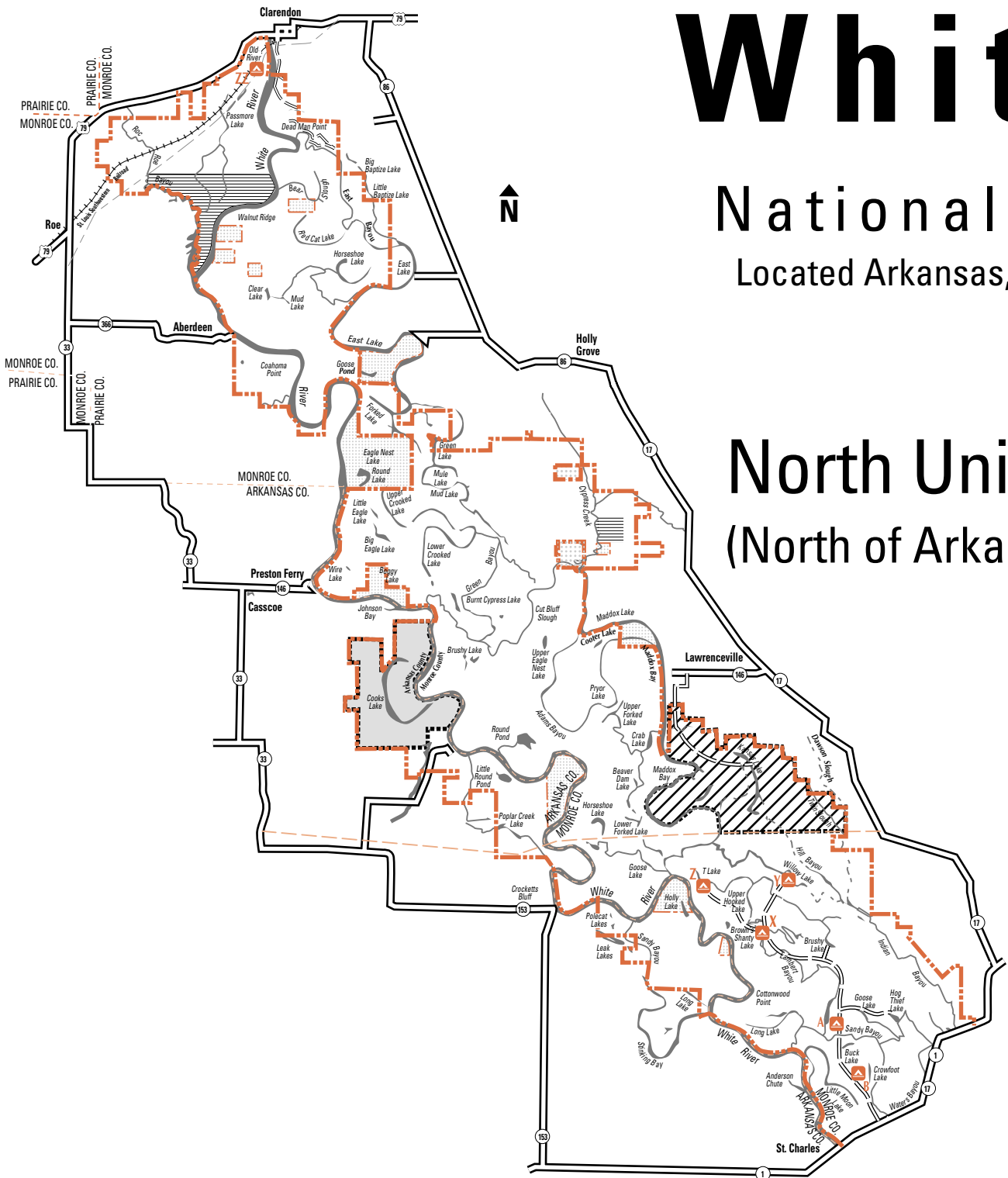


# White River

National Wildlife Refuge  
 Located Arkansas, Monroe, Phillips & Desha counties

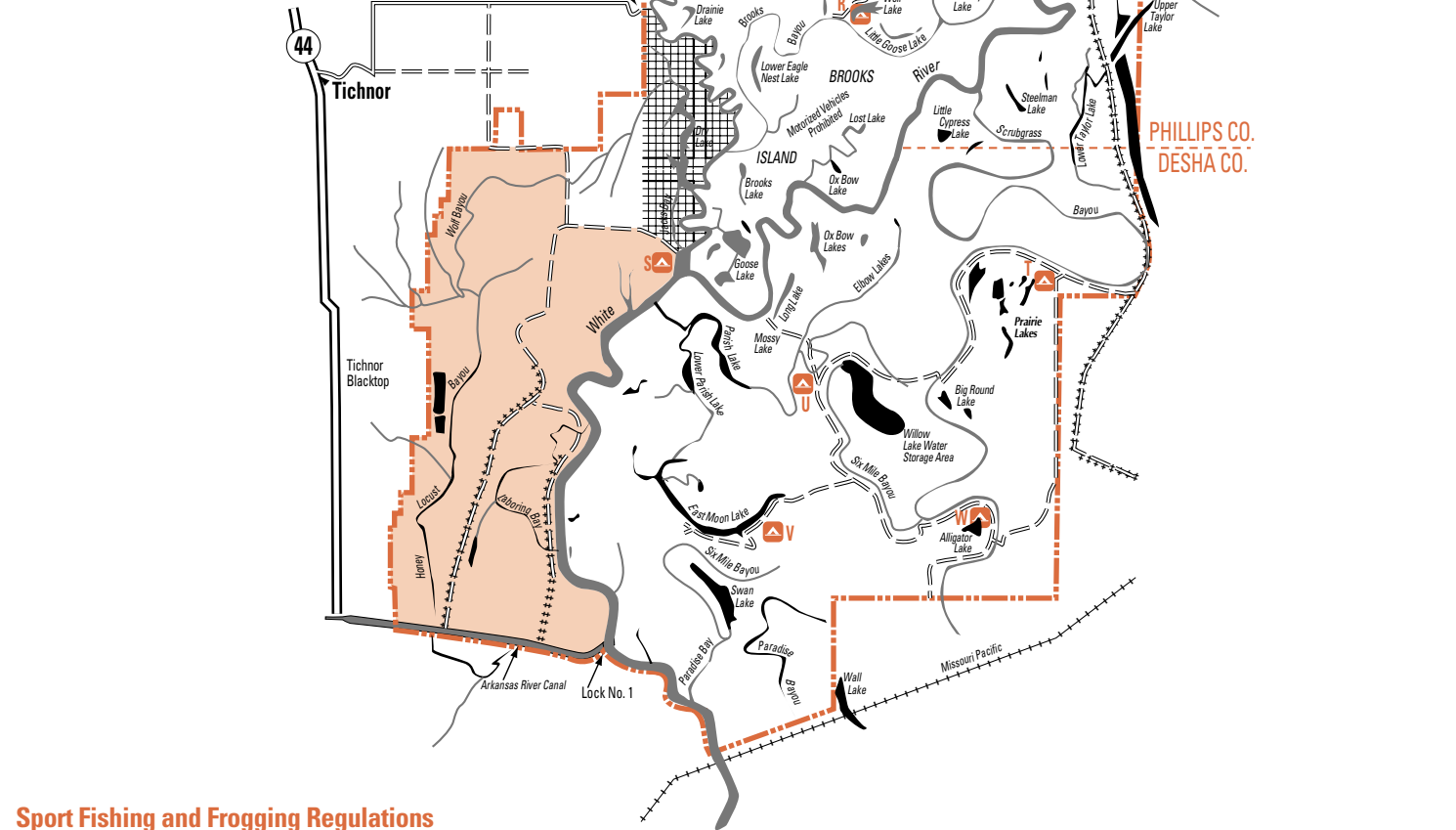
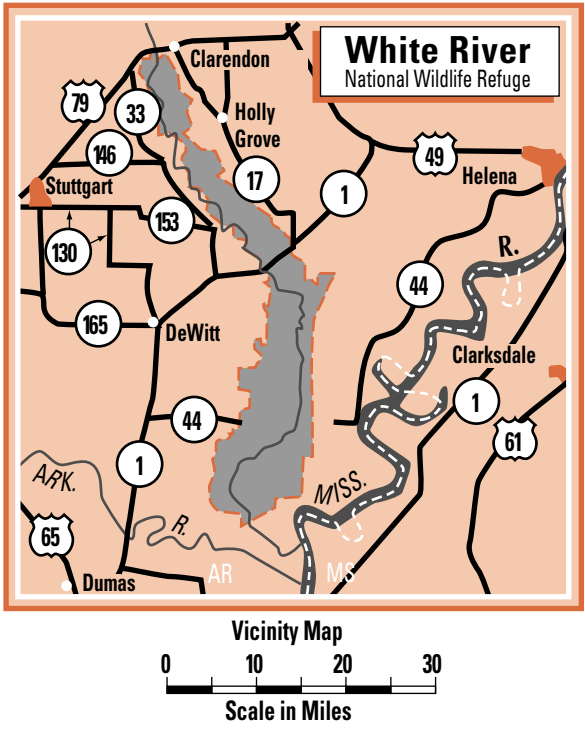
North Unit  
 (North of Arkansas Hwy. 1)

South Unit  
 (South of Arkansas Hwy. 1)



**Legend**

- Refuge Boundary
- Area Closed to All Entry
- Area Closed to All Entry November 1–February 28
- Waterfowl Hunt Areas-South Unit only
- Area Closed to All Hunting
- Kansas Lake Area-Closed to All Entry December 1-February 28
- Refuge Lands Not Open to the General Public for Hunting, Fishing or Trapping
- Private Land Not Open to the General Public
- Designated Camping Areas
  - A Swan Lake
  - B Buck Lake
  - C Moon Lake
  - D Jacksons Camp
  - E Indian Bay
  - F Little White Lake
  - G Frazier Lake
  - H Horseshoe Lake
  - I Smokehouse Hill
  - J Long Lake
  - K Burnt Lake
  - L Escronges Lake
  - M Hudson's Landing
  - N Columbus Lake
  - O Floodgate
  - P Prairie Lake
  - Q 'H' Lake
  - R Wolf Lake
  - S Jacks Bay
  - T Prairie Lakes
  - U Six Mile Camp
  - V East Moon Lake
  - W Alligator Lake
  - X Brown Shanty Lake
  - Y Willow Lake
  - Z T Lake
- Unpaved roads
- Paved roads
- Levee
- Gas Pipeline
- Powerline



**Check Stations**  
 All deer and turkey taken during any refuge hunt must be checked at one of the following check stations:

- Smokehouse Hill Entrance \*
- South Boundary on White River Levee \*
- Wild Goose Bait Shop at Lock No. 2
- Rush's Bait Shop in Tichnor
- The Sports Scene in DeWitt
- Community Store in St. Charles
- Ed's Bait Shop at Indian Bay
- The Country Store in Ethel
- Bottleneck Grocery and Bait
- Ferguson's in Crumrod
- Maddox Bay Landing Bait Shop in Lawrenceville
- Ellis Liquor Store in Clarendon
- Stinson Liquor Store in Clarendon
- Clouds Grocery in Casscoe
- Delta Hardware, Elaine

\*Open only during muzzleloader and modern gun hunts on the South Unit.

**Sport Fishing and Frogging Regulations**  
 Fishing is permitted year around in LaGrue, Essex, Prairie, Scrubgrass, Brooks Bayous, Big Island Chute, Moon Lake and Belknap Lake next to Arkansas Highway 1, Indian Bay, the Arkansas Post Canal and adjacent drainage ditches, those borrow ditches located adjacent to the west bank of that portion of the White River Levee north of the Arkansas Power and Light Company powerline right-of-way, and all refuge owned waters located north of Arkansas Highway 1. All other refuge waters are open to sport fishing from March 1 through November 30 unless posted otherwise.

A refuge Special Use Permit is required to fish with any type tackle other than hook and line.

Frogging is permitted on all refuge owned waters open for sport fishing as follows:

**South Unit**, frogging is permitted from the beginning of the state season through November 30;

**North Unit**, frogging is permitted for the entire state season. The use of bow and arrow for taking bullfrogs or fish is permitted by Special Use Permit.

Take pride in your refuge. Report violations.