
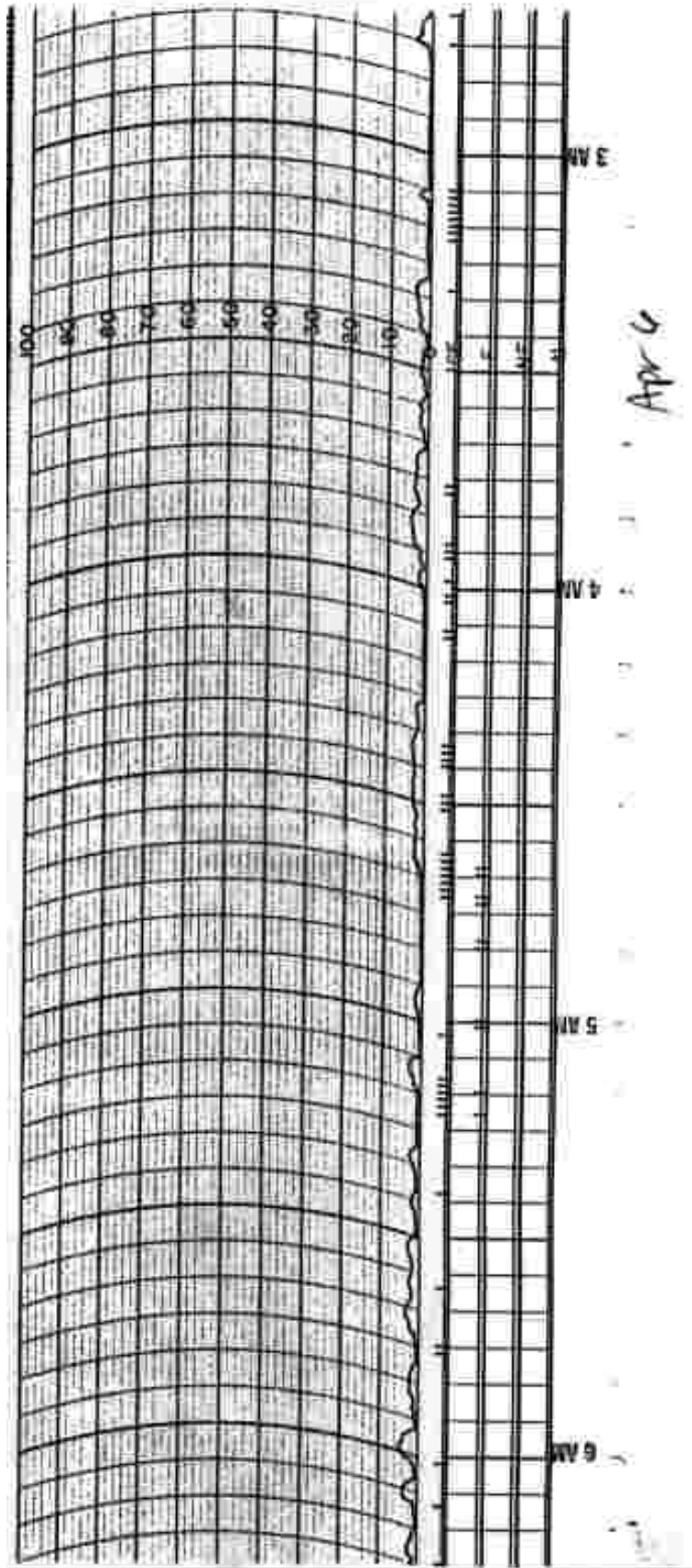
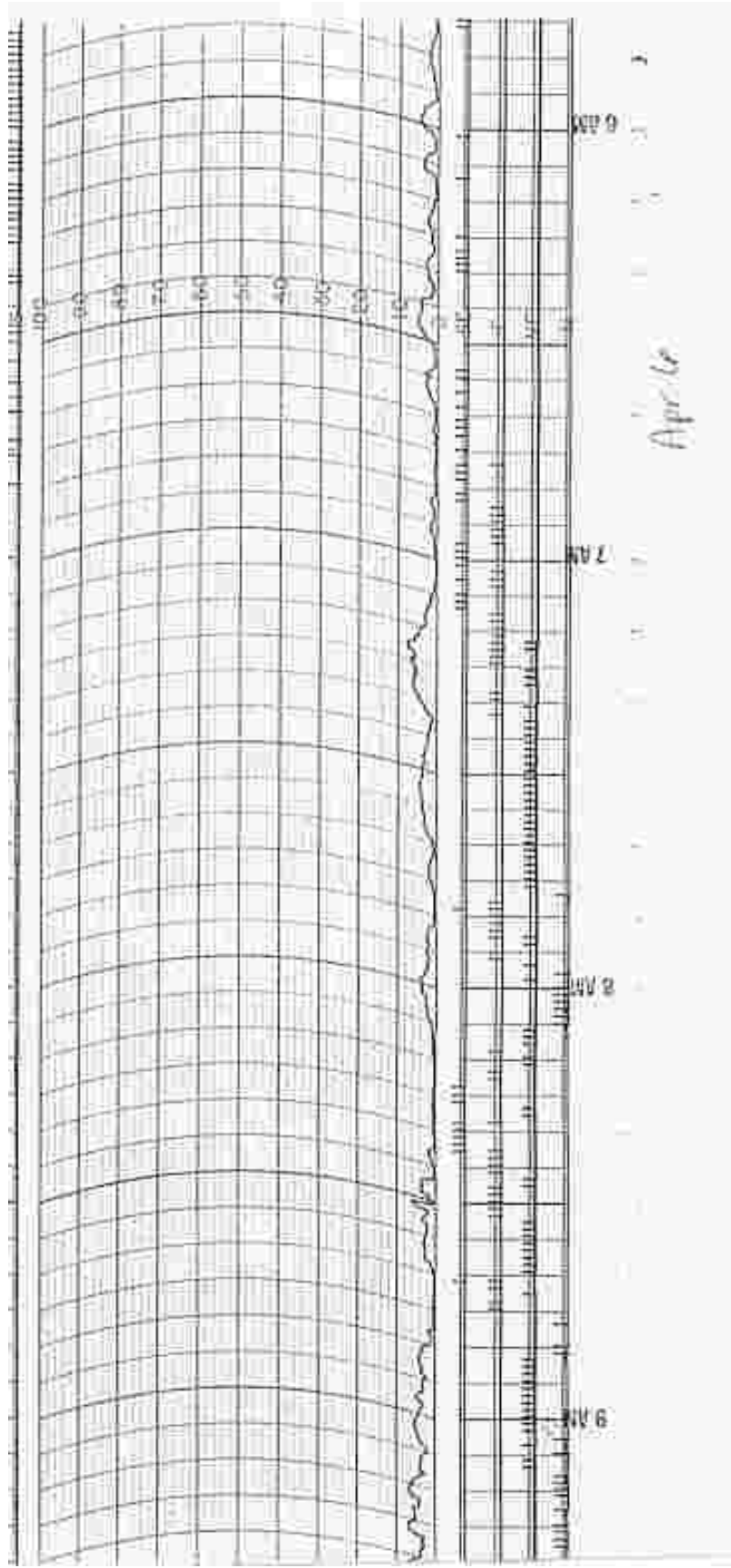
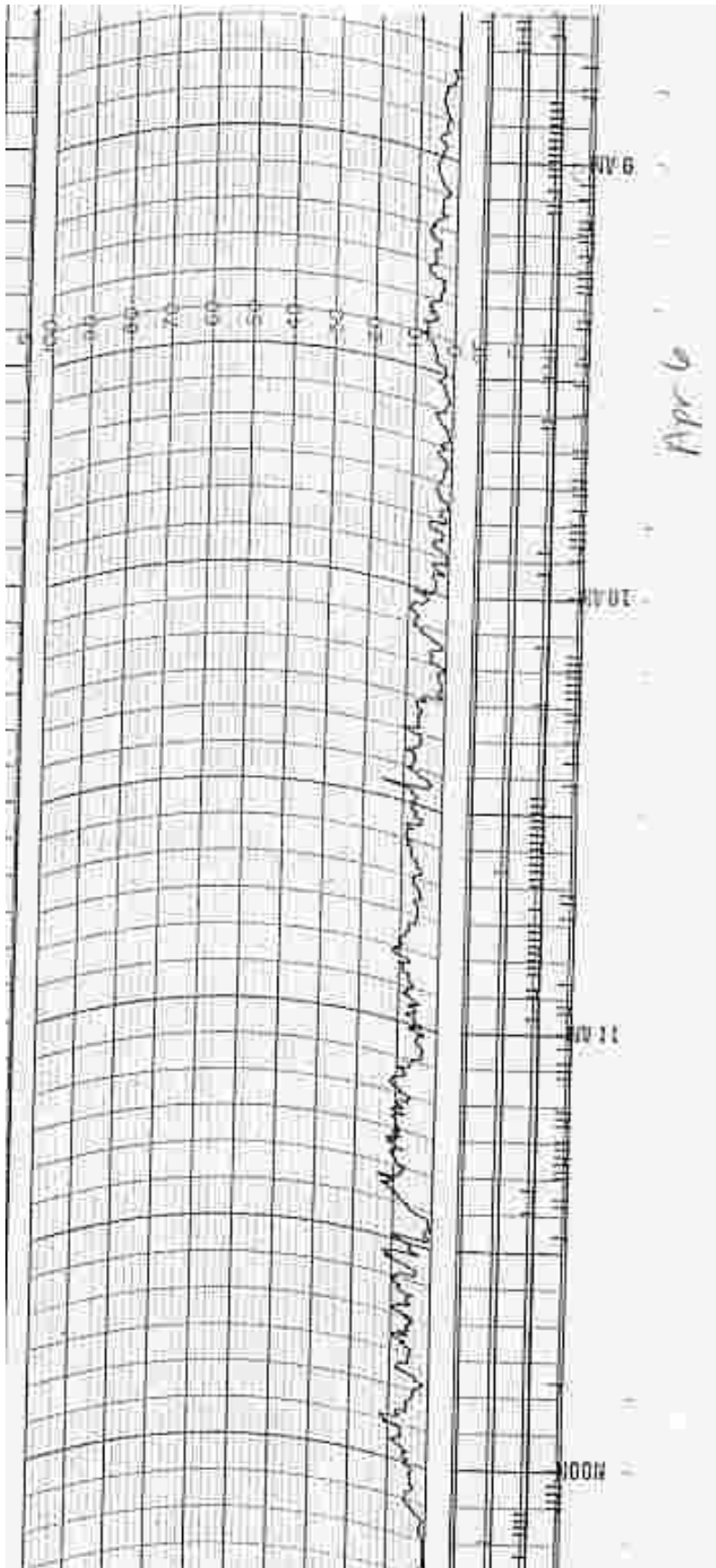


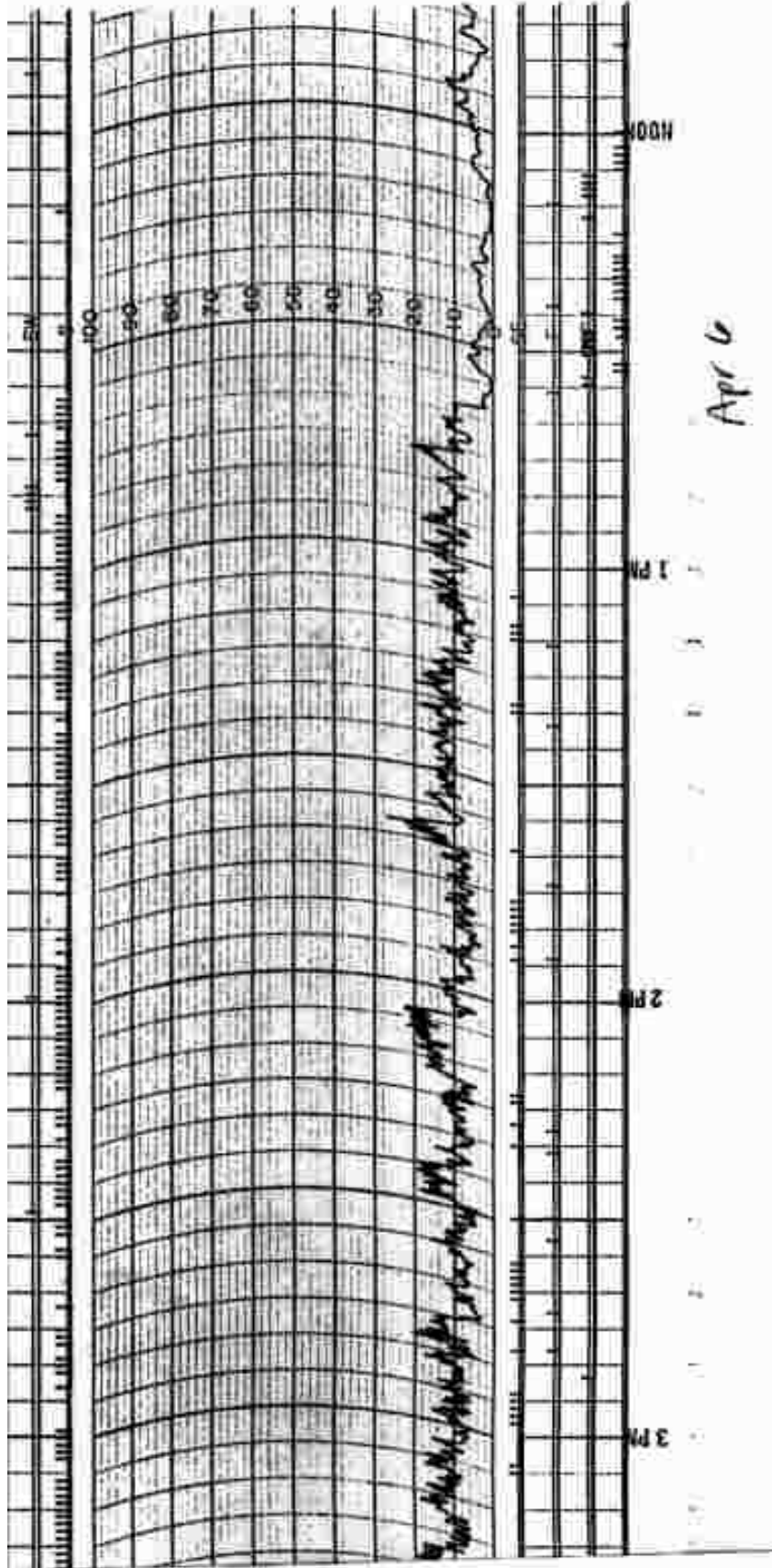
APPENDIX E: KEY KENT STATION WIND CHARTS (continued)




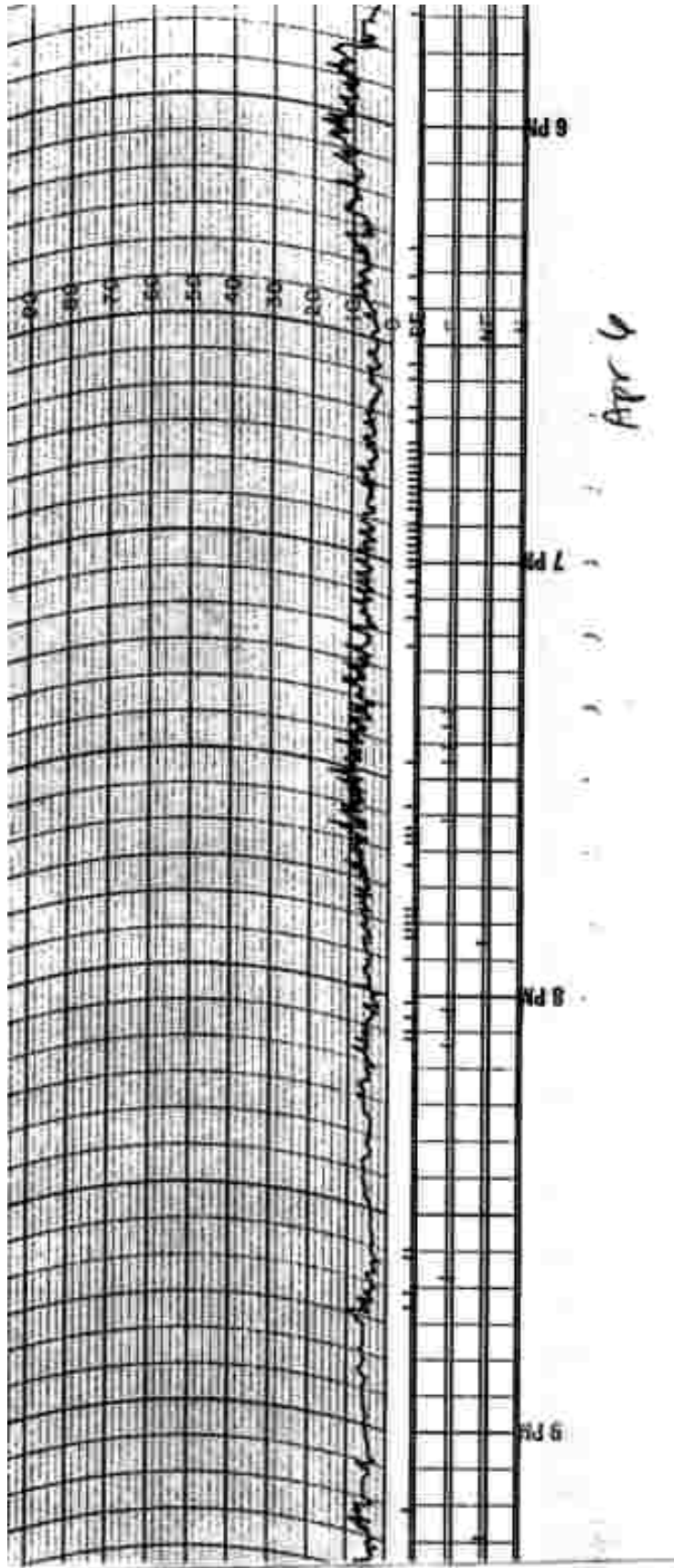


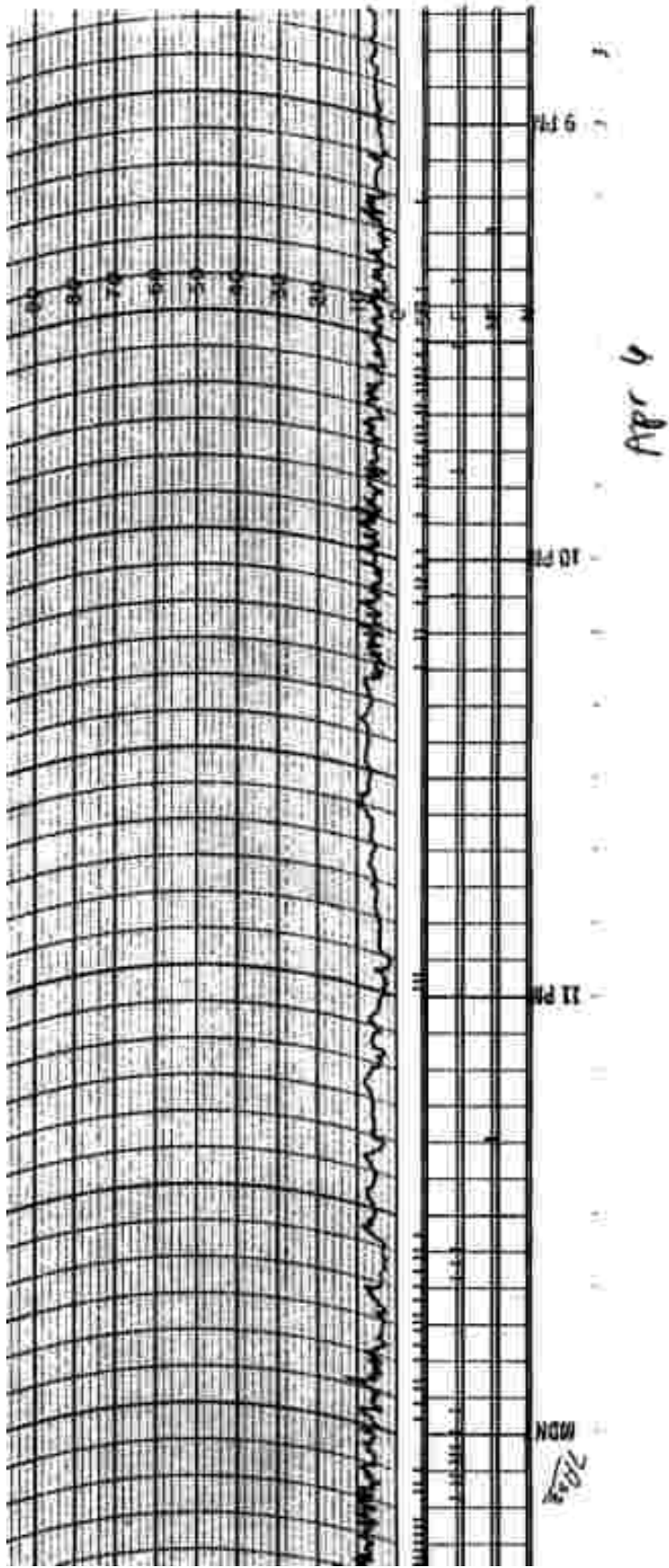




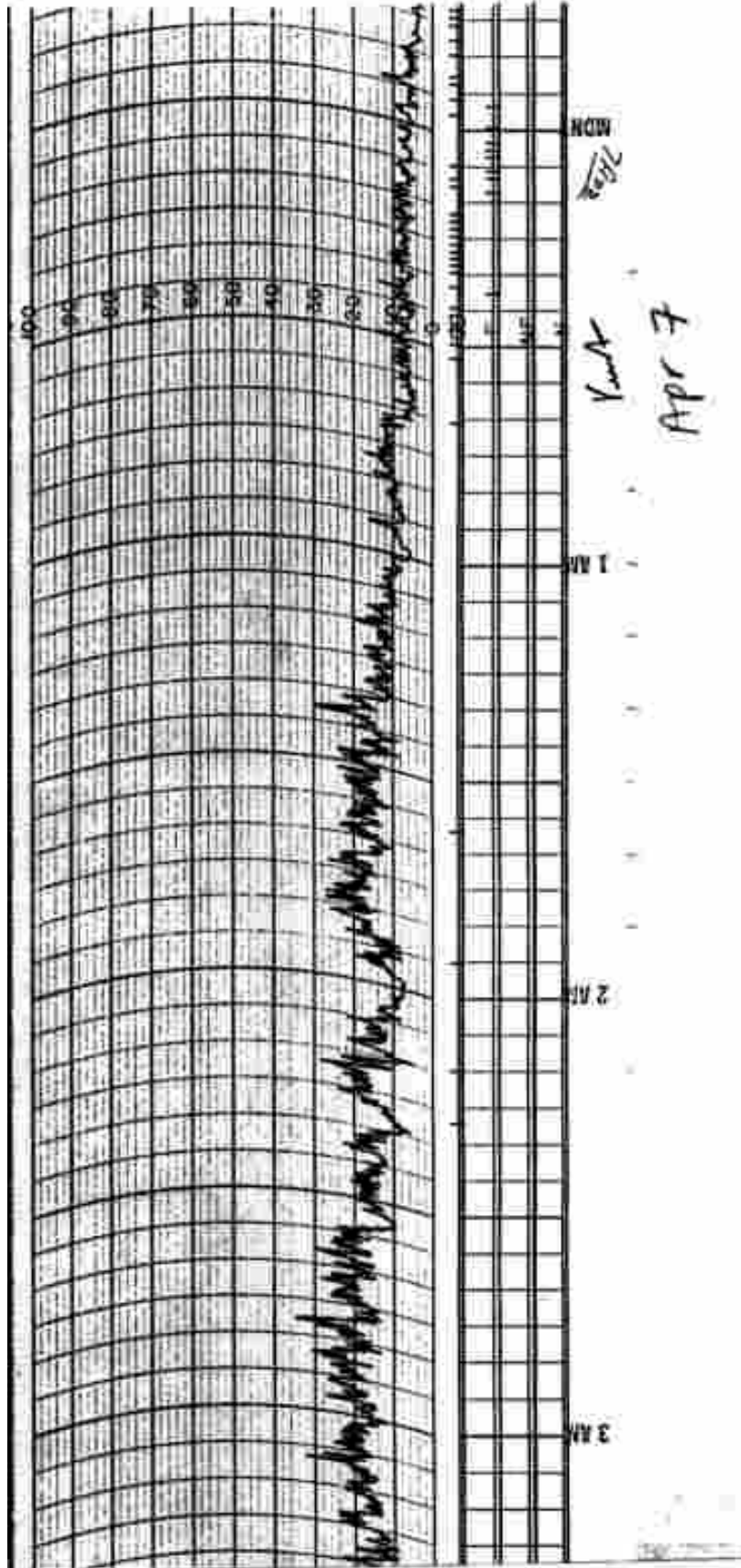


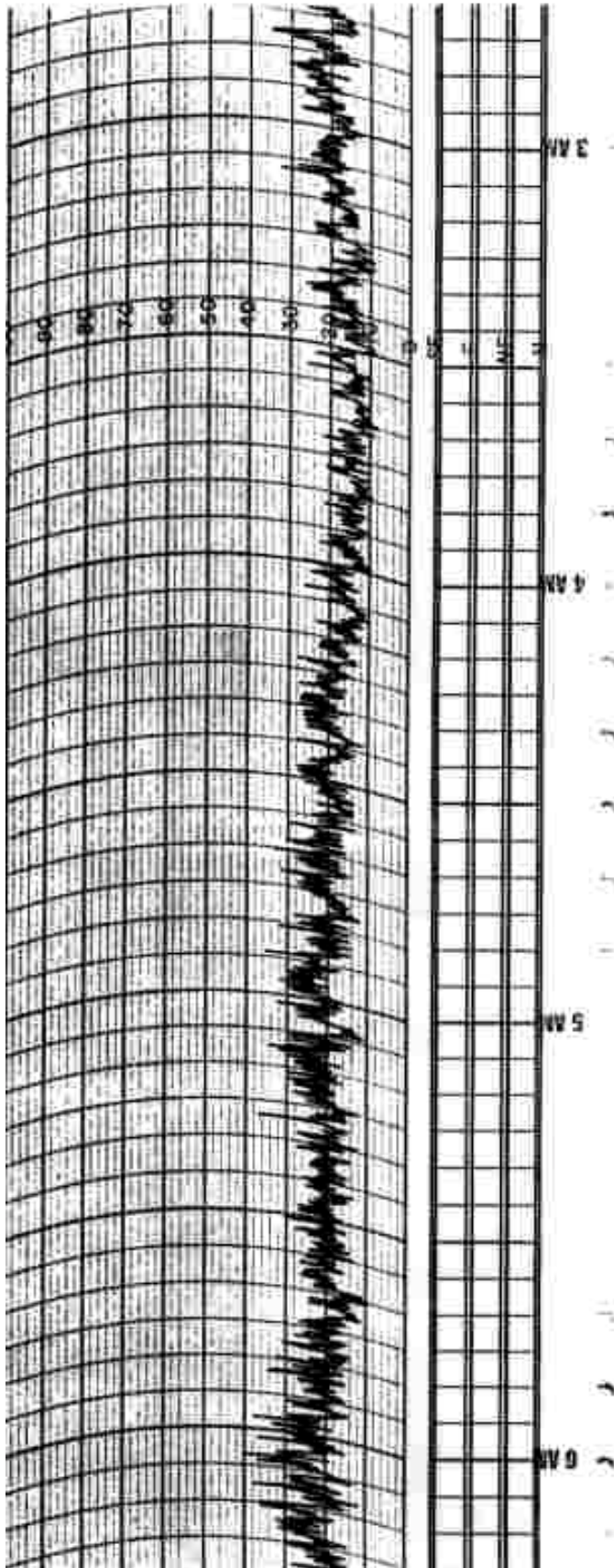




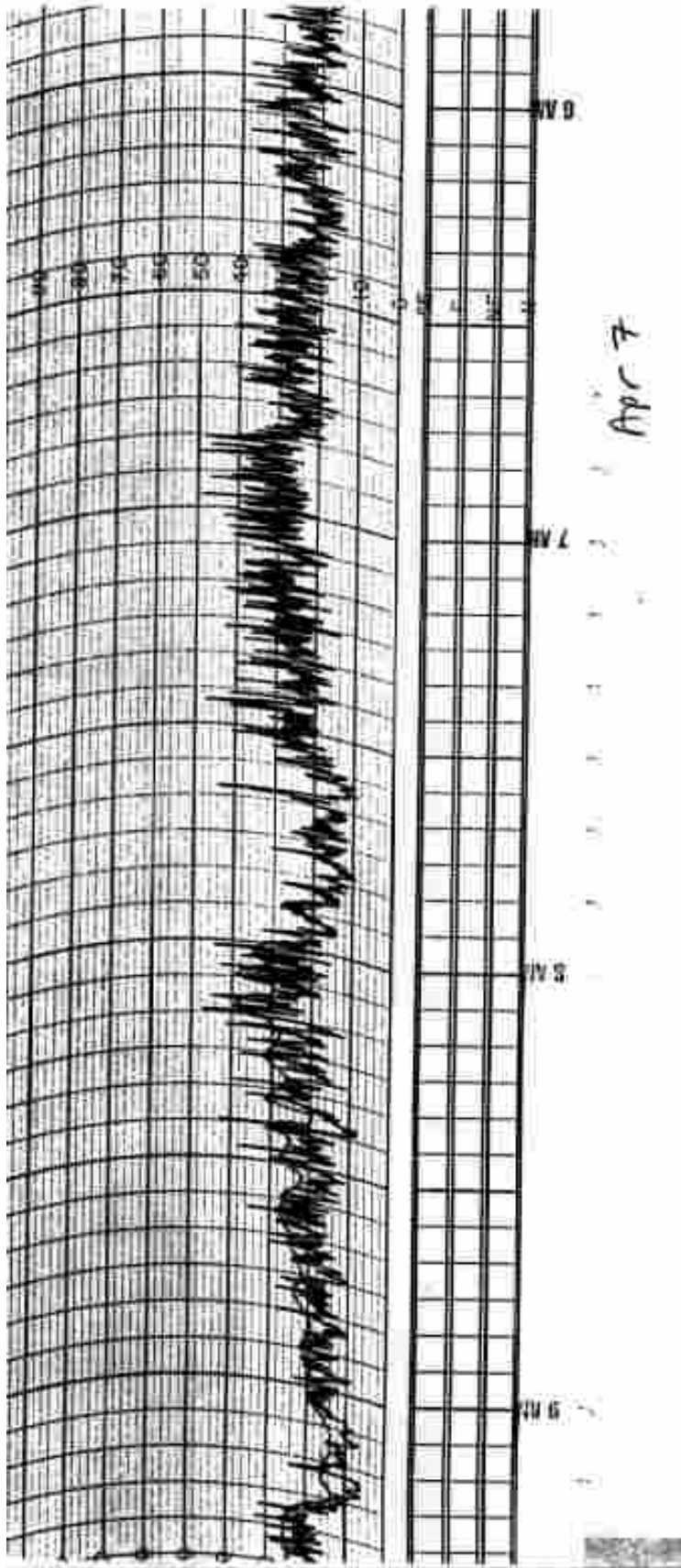


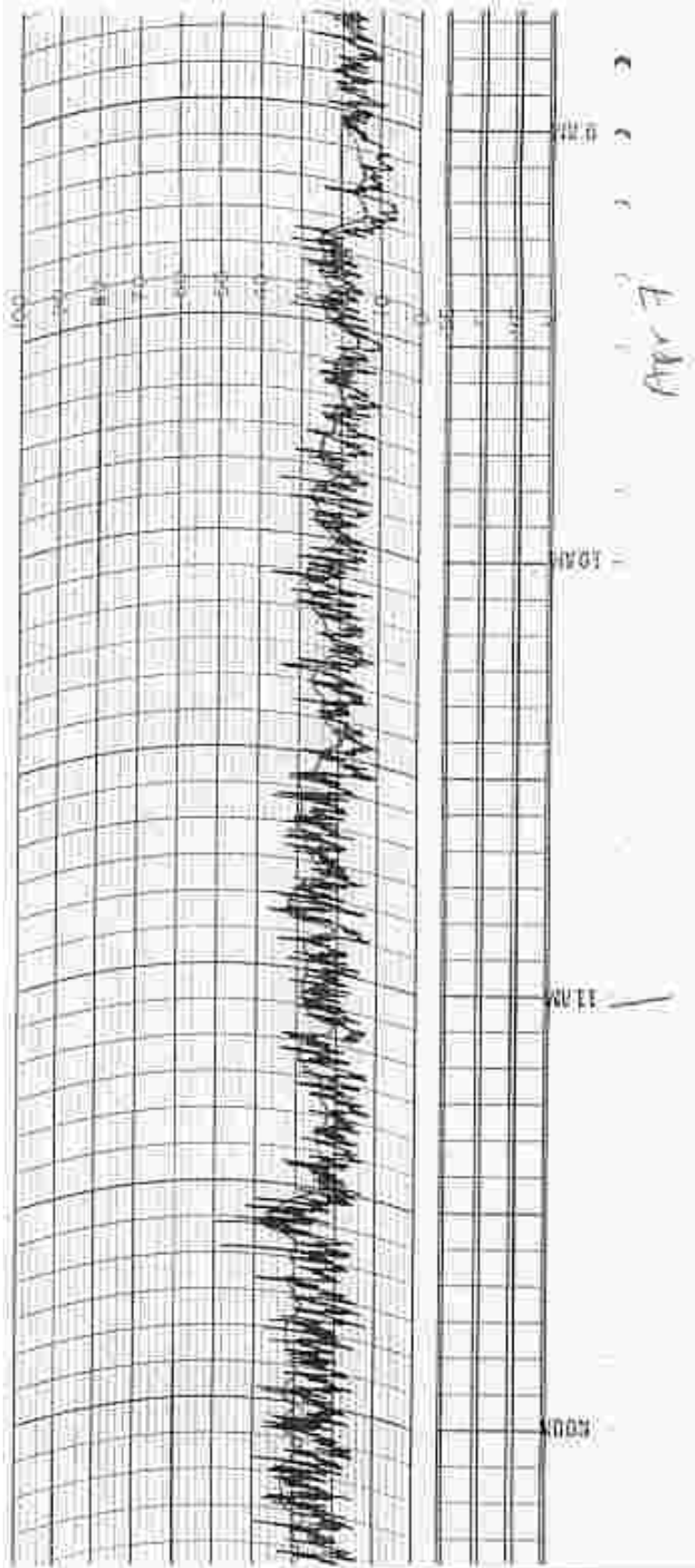


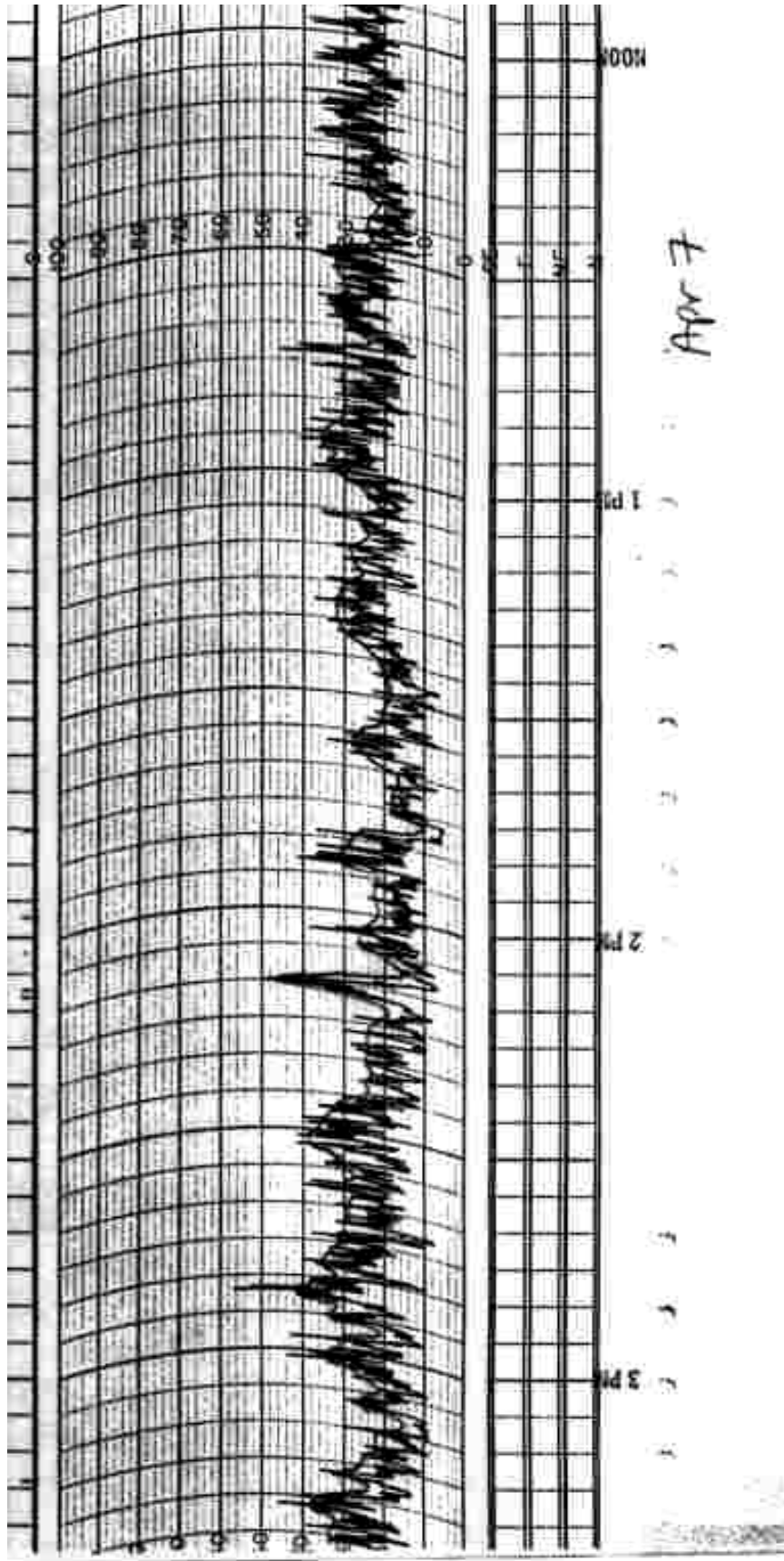


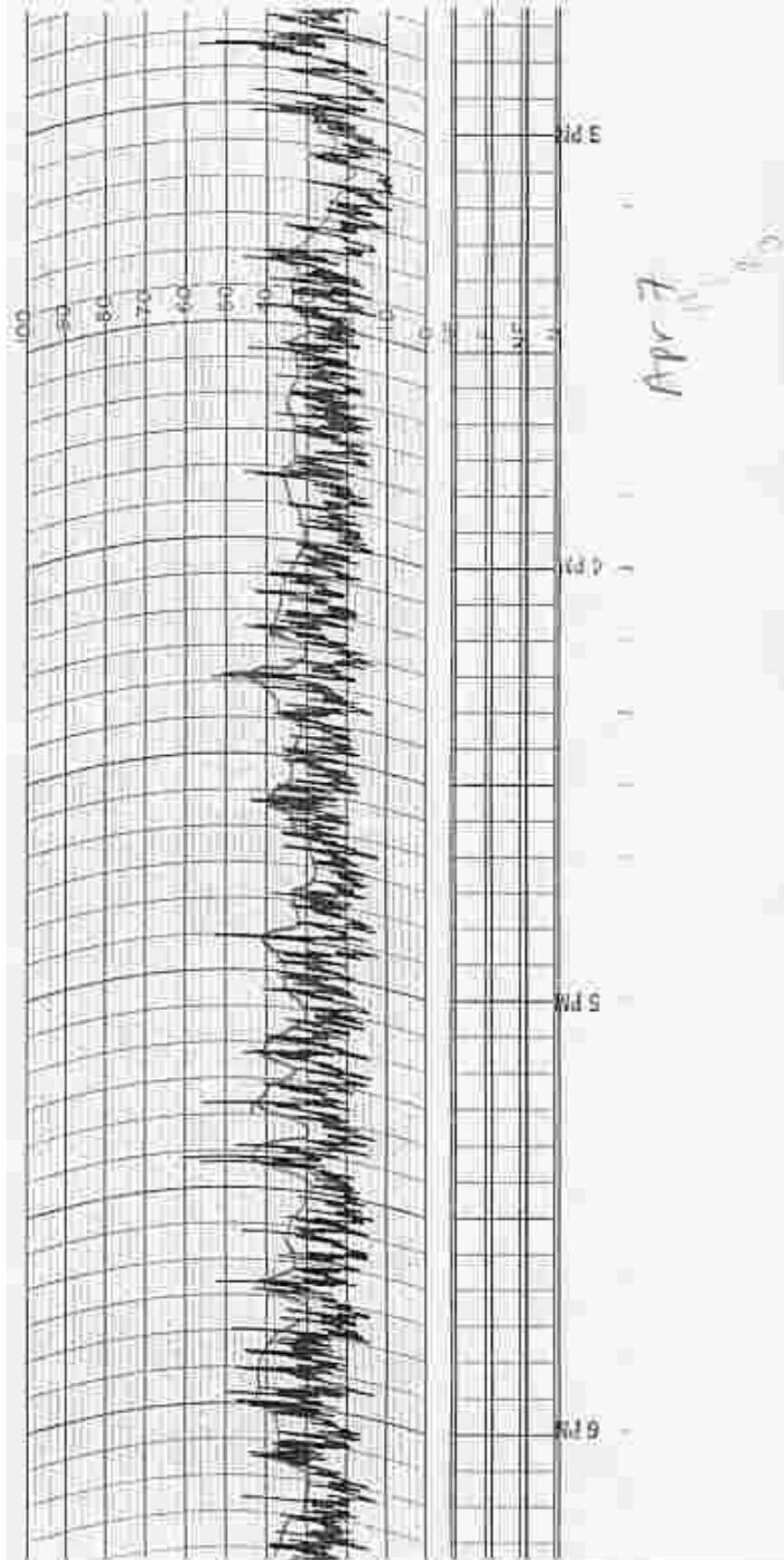


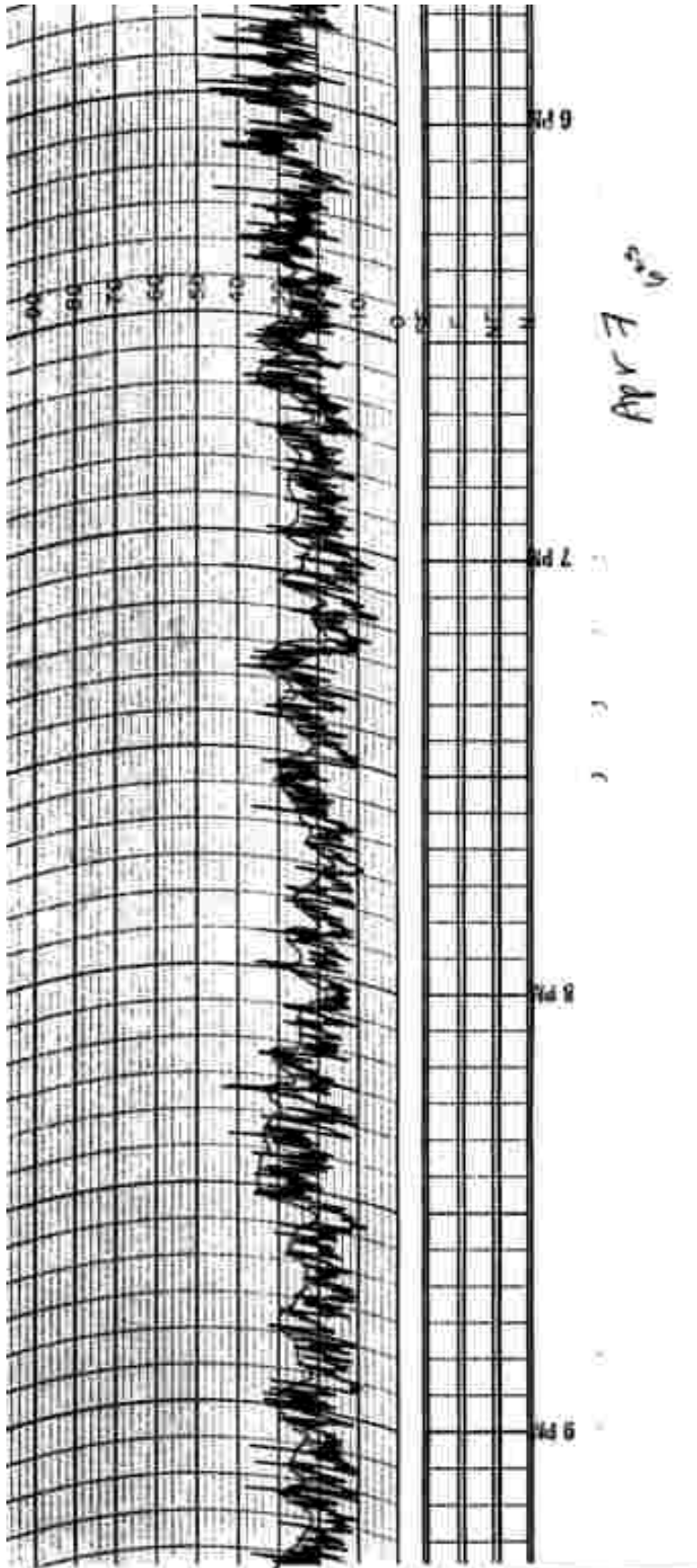
Apr 7

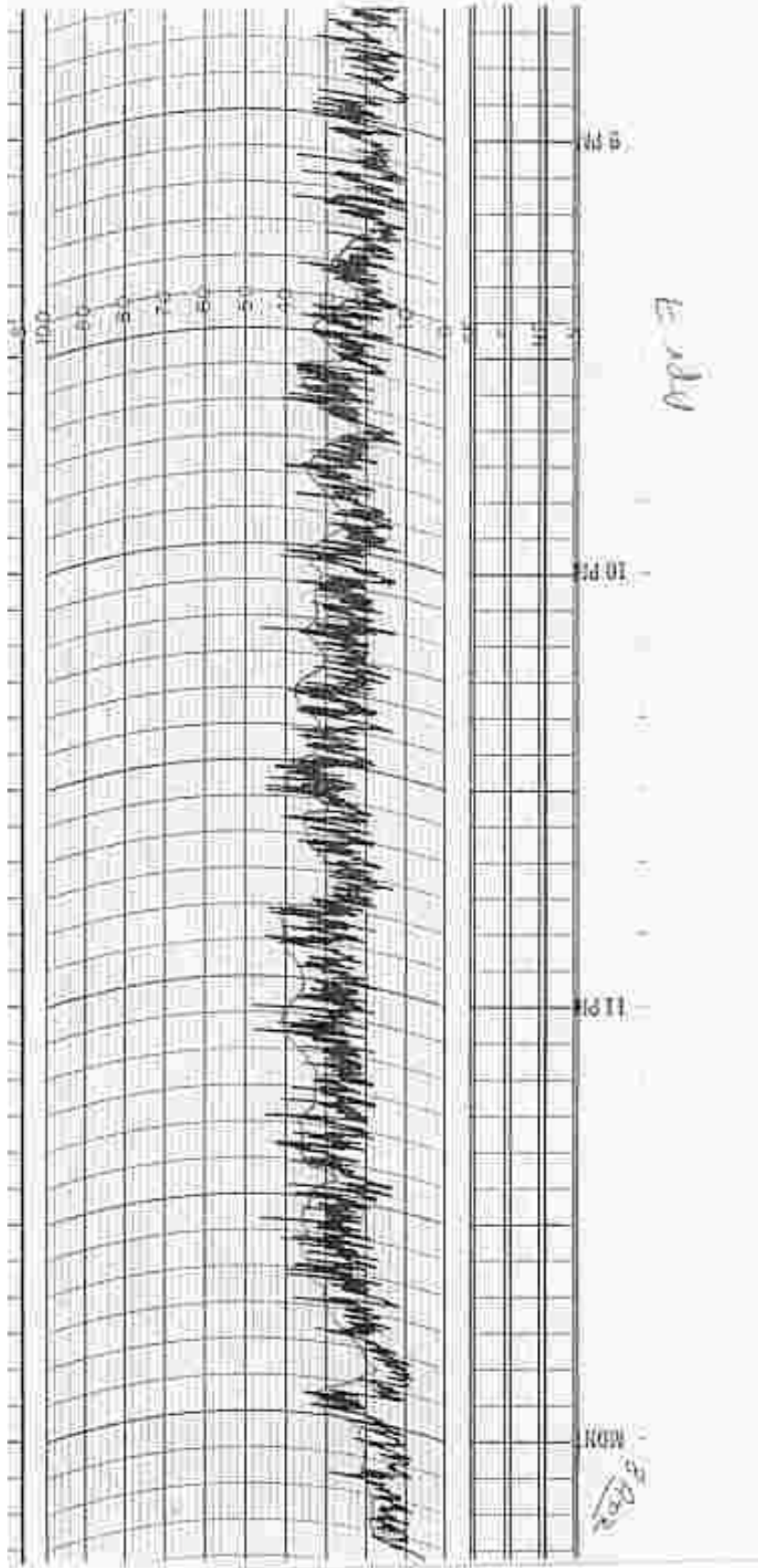




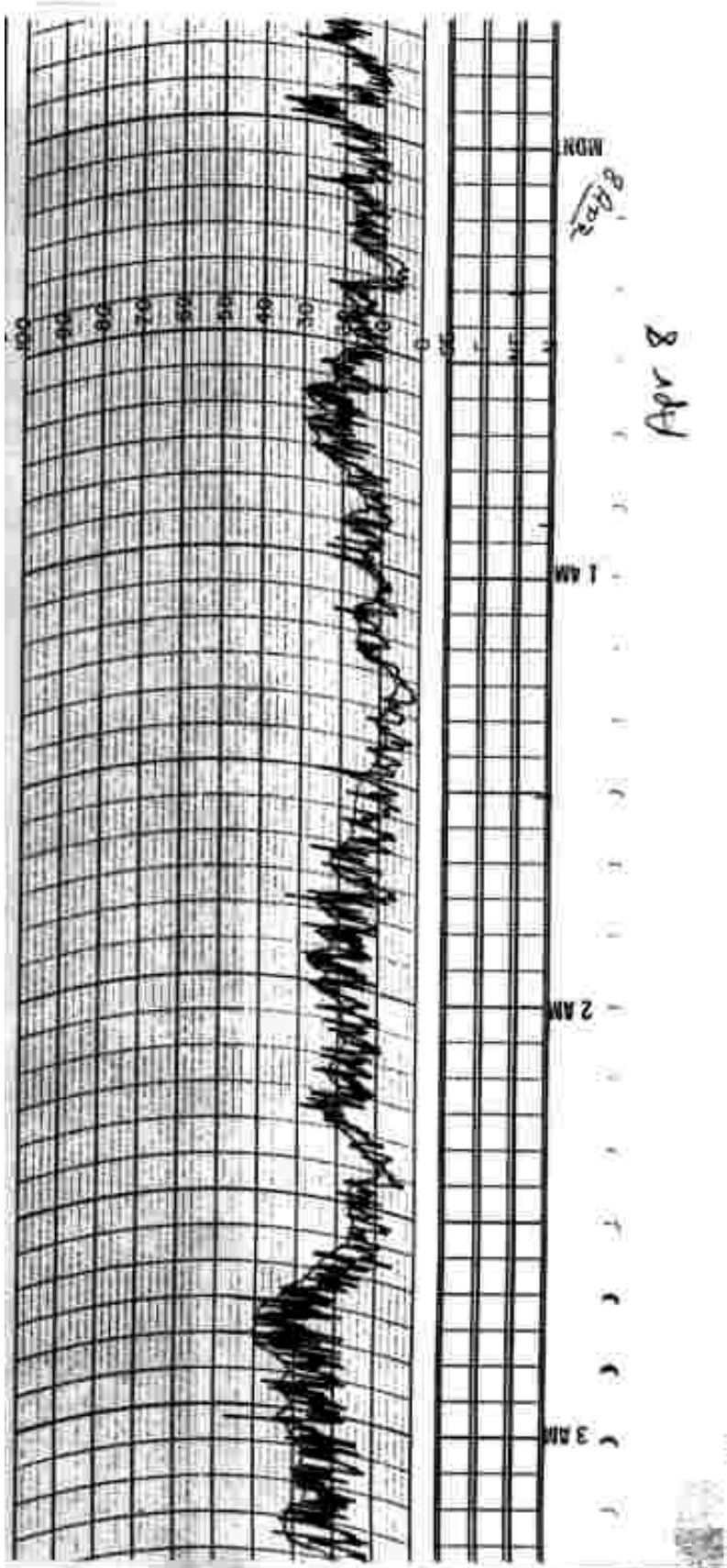


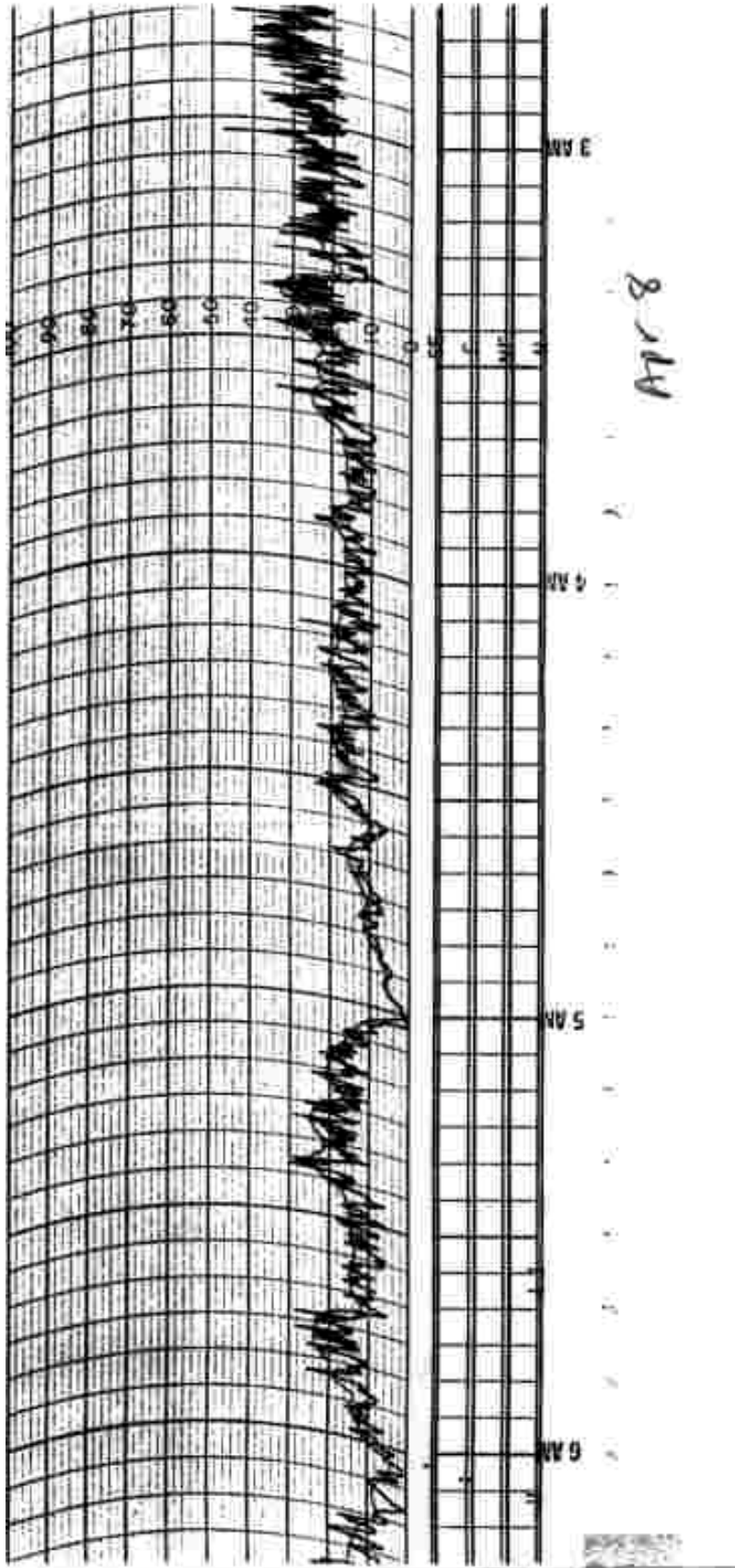


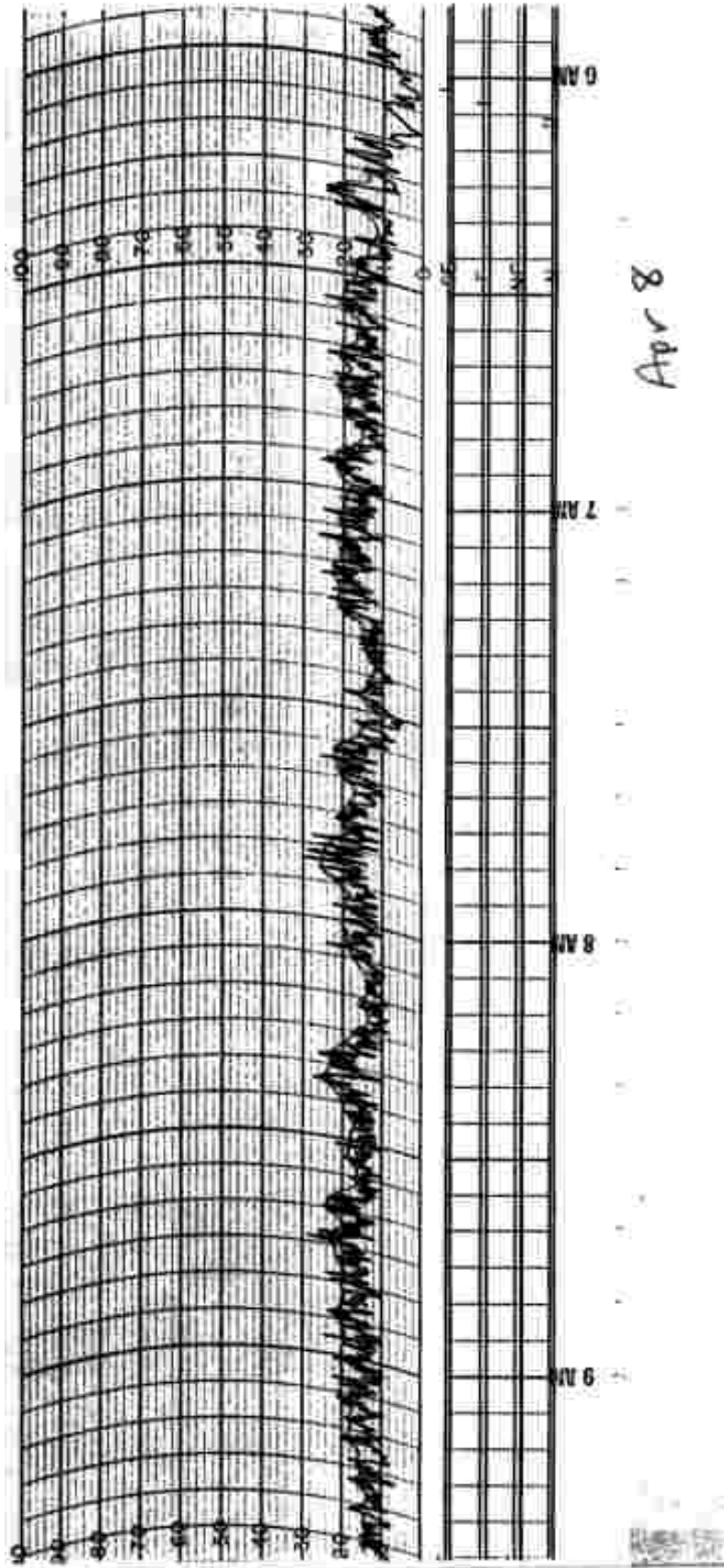




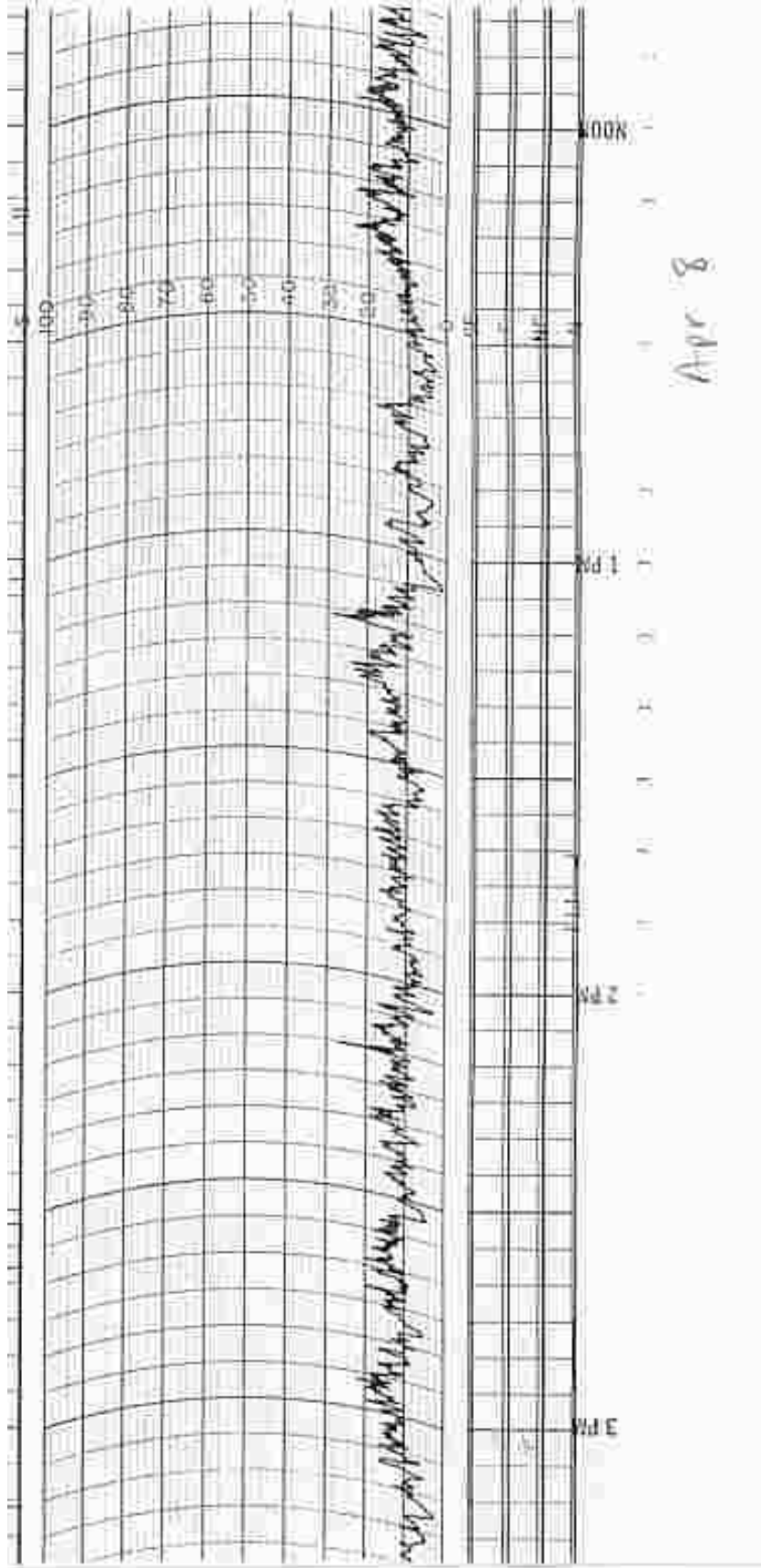


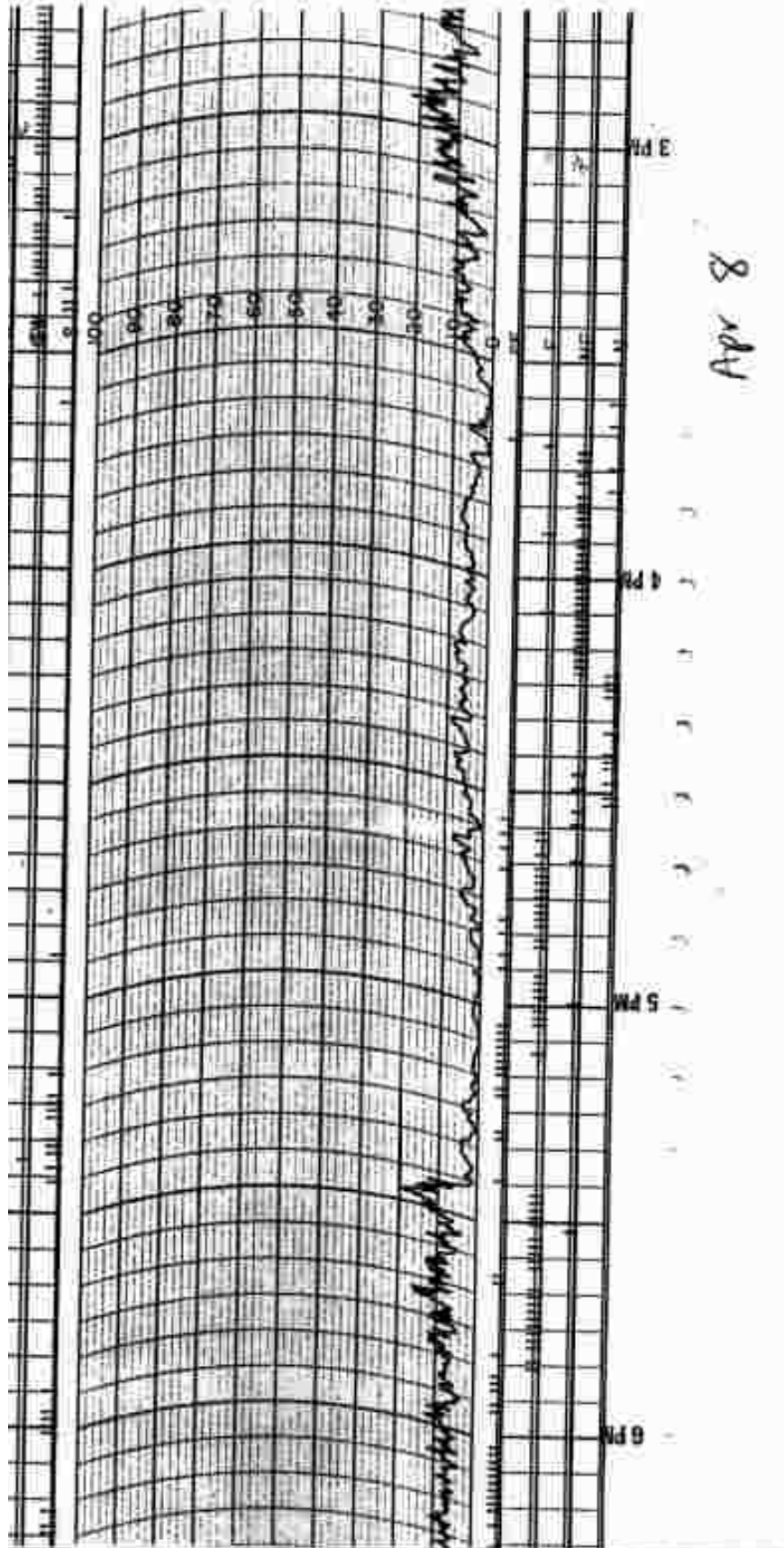















Apr 8

