

Unit
(po
Gen
Fort





Uni
(po
Gen
Fort
City
(res
Den



Ferguson Bricks
(availability of
capital on Wall
Street)



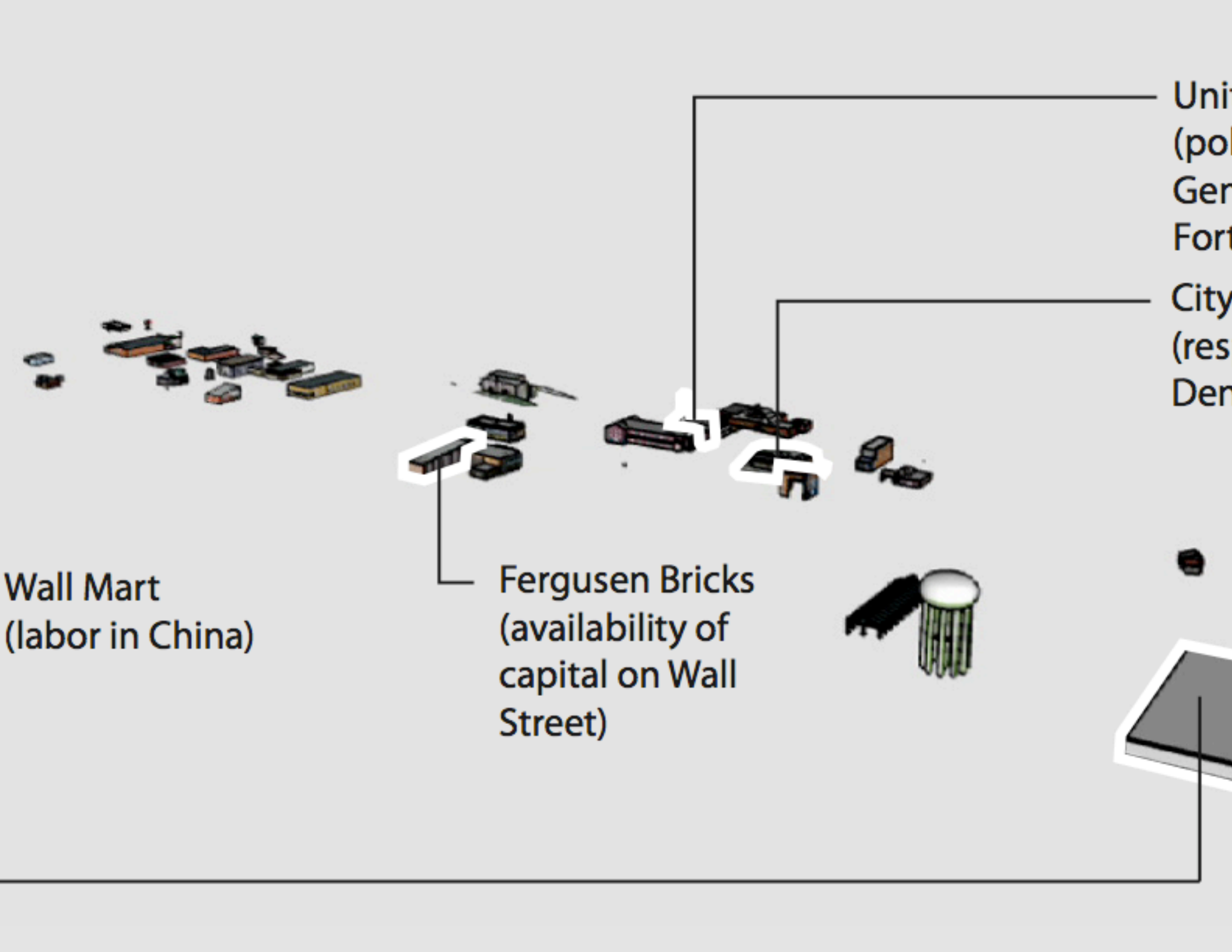
Uni
(po
Gen
Fort
City
(res
Den



Wall Mart
(labor in China)

Ferguson Bricks
(availability of
capital on Wall
Street)

Uni
(po
Gen
Fort
City
(res
Den



m Cali)



Wall Mart
(labor in China)



Ferguson Bricks
(availability of
capital on Wall
Street)



Uni
(po
Ger
Fort
City
(res
Den



m Cali)



Wall Mart
(labor in China)

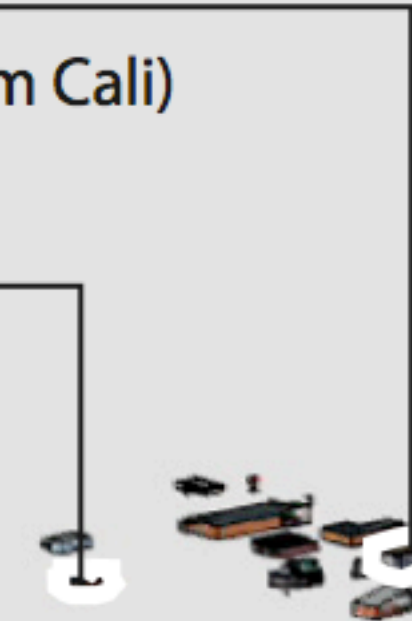


Ferguson Bricks
(availability of
capital on Wall
Street)



Uni
(po
Gen
Fort
City
(res
Den





Wall Mart
(labor in China)



Ferguson Bricks
(availability of
capital on Wall
Street)



Water
(quality from local industry)



Uni
(po
Ger
Fort
City
(res
Den



WS,
ces



. . . most people live, work, and find meaning around places. I define a place as a locale whose form, function, and identity are self-contained within the boundaries of geographical contiguity. People tend to coordinate their actions in reference to places, such as a neighbourhood, city, region,

is the material organization of social practices that work [without geographical contiguity]. These are often repetitive, and purposeful, repetitive, sequences of exchange and interaction between physically disjointed social actors in the economic, political structures of society.

ive of the new social structure, the network society, is that most
sses, concentrating power, wealth, and information, are organized
lows. Most human experience, and meaning, are still



between the two spatial logics is a fundamental
omination in our societies, because it shifts the core economic,
political processes away from the realm where social meaning
ted and political control can be exercised.”



Search



Browse

Location

Landman

Company

Learn

Help

About

Help!

There's a landman
at my door!

A crash course on what to do.

Welcome to the Landman Report Card

Find out who's at your door.



Check out a random report

The man I met with was courteous & friendly. I later learned that he had not told us about all of our options, but the option he was presenting us with wasn't unfair. Overall[...]



Written by A. Nonymous in November.
About a John Doe, a landman working
for Company Co.

Join Us

[Create an account](#) to add reviews and to help us show information relevant to you.

Write Reports

[Write a report](#) to contribute to the community's pool of experience.

Get Informed

[Read other reports](#) and learn more about developments in your area.

Although often overlooked, the landman is perhaps one of the most important elements of the oil and gas exploration and extraction process. A landman is an agent that represents oil & gas companies in negotiations with landowners: their job is to get the best terms for the company for the lowest price.



**Make a
Report**

Hello, **electro!**

Would you like to [logout?](#)

Other Helpful Pages

[Frequently Asked Questions](#)

[Site Guide](#)

[Resources](#)

[Press Kit](#)

Legal Disclaimer

All reports on LRC are generated by users and in no way reflect the opinion of the extract group, Center for Future Civic Media, M.I.T. or other affiliated organizations.

Reading reviews?

By using this site you are agreeing to our privacy policy and terms and conditions.

Concerned about content?

If you have concerns about the content of a review, please email us at extract@media.mit.edu

Writing a review?


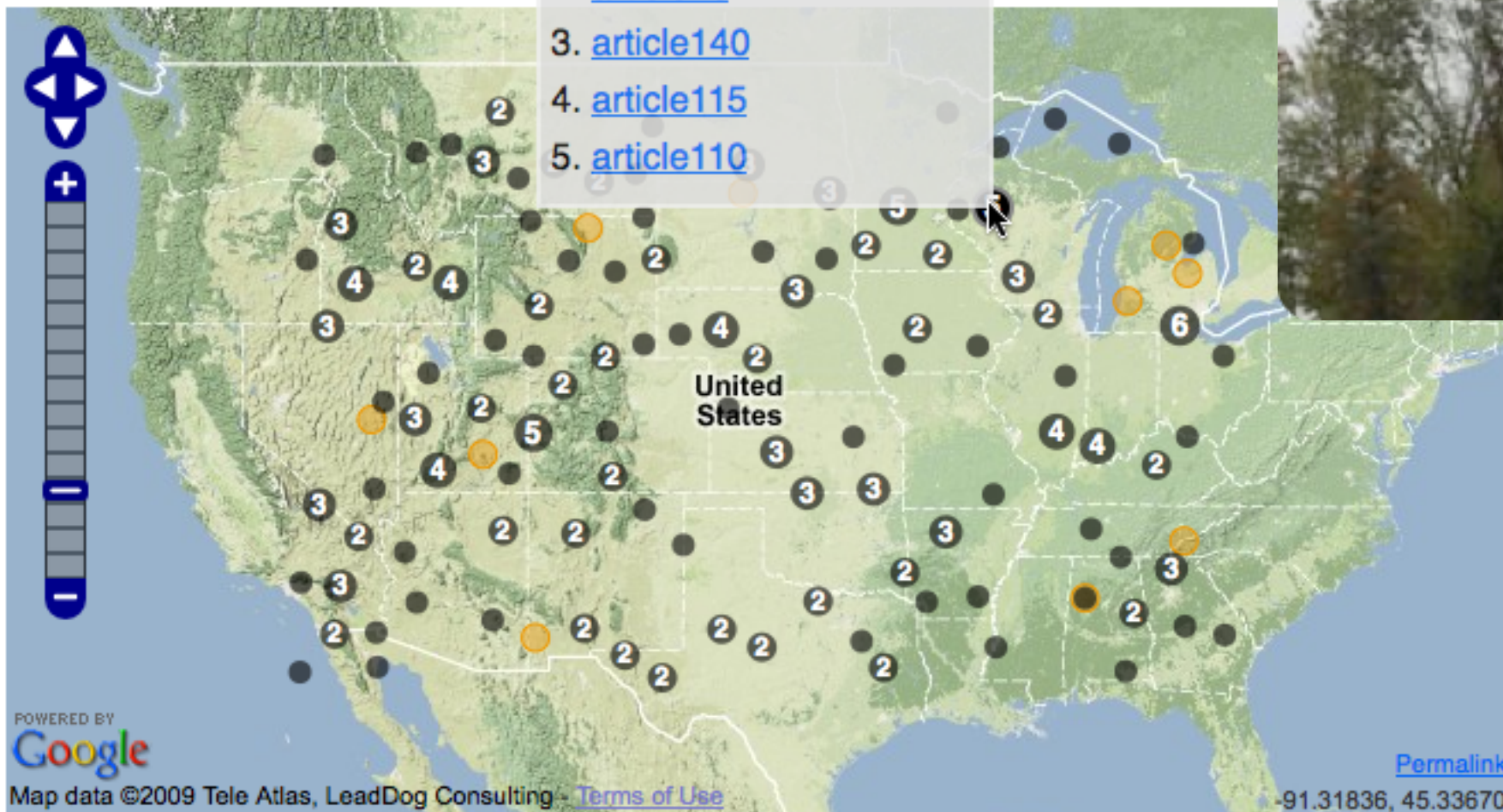
If you choose to write a review for the site please be aware you are responsible for your review. [Click here](#) for tips on reviewing

News

5 articles at this location:

1. [article97](#)
2. [article46](#)
3. [article140](#)
4. [article115](#)
5. [article110](#)

All Articles



POWERED BY
Google

Map data ©2009 Tele Atlas, LeadDog Consulting - [Terms of Use](#)

[Permalink](#)

-91.31836, 45.33670



Wyoming Oil and Gas Conservation Commission



Disclaimer

Notices, Memos & Important Details

Approvals

AOR

Agencies

APD's

Basins

CoalBed

Completions

Cores

County

Down Load

Electronic Filing

Environmental

Field

First Produced

Formations

Forms

Gas/Water Analysis

Gas Plants

Geological Reports

Hearings

Horizontal Wells

Injection

Lease Menu

Logs

Map Server

Operators

Orders

Production

Pressures/Dst

Rules/Statutes

Sales

Spacing

Spuds

Statistics

Sundries



Units/Ca's

Weekly **Apds/Co

Water Wells

Wells

Vacancy Announcement



http://wogcc.state.wy.us/DumpByApdA.cfm?



News (1984) ▾

blogs ▾

mit ▾

NESurf

frac

Redmine

cam

MediaShift

use

MIT Media Lab: Sponsor ...

Apds Received

The web site you are accessing has experienced unexpected error.
Please contact the website administrator.

The following information is meant for the website developer for debugging purposes.

Error Occurred While Processing Request

The value "" cannot be converted to a number.

The error occurred in **C:\Website\HTDOCS\DumpByApdA.cfm: line 133**

```
131 : <CFSET sbeg = '#byear##bmon##bday#' >
```

```
132 : <CFSET send = '#eyear##emon##eday#' >
```

```
133 : <CFSET CHECK = #byear# - #eYear# >
```

```
134 : </CFIF>
```

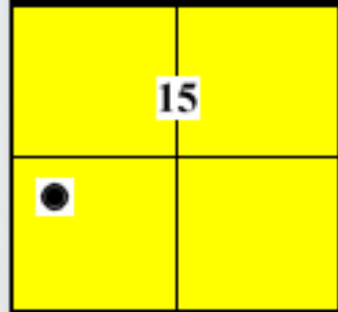
```
135 : </CFOUTPUT>
```




Change of Operator	Display All Records	Geological Markers	Perforations
Production/Injection	Producing Intervals	Sales	Sundries
Tax Incentives	Treatments	Logs	Down Load Production/Injection
DownLoad All Records	Down Load Sales	Gas/Water Analysis	Well Site



[MapIt](#)
[Pdf](#)
[Oil Gas Plats](#)
[NILS](#)
[Spacing](#)
[Field](#)
[For](#)



Api Number
49-017-21268
 Well Name
HUNTER DANIEL 6-15
 Surface Location
NW SW 15 TOWNSHIP 43 NORTH RANGE 94 WEST
 Spud
05/31/2001

- PO = Producing Oil Well
- PG = Producing Gas Well
- DH = Dry Hole
- SI = Shut - In
- TA = Temporarily Abandoned
- PA = Plug & Abandoned
- AI = Active Injector
- DR = Dormant
- NI = Notice of Intent to Abandon
- SR = Subsequent Report of Abandonment
- EP = Expired Permit
- AP = Permit to Drill
- SP = Well Spudded
- WP = Waiting on Approval

Operator
CENTENNIAL ENERGY
 Elevation GR
4690
 Surface Location
1413 FSL and 156 FWL
 Field π
CENTENNIAL
 Well Class
OIL WELL
 Target Formation
PHOSPHORIA
 Subsequent Report of Abandonment
06/05/2003











Lease No π
WYW123452
 Elevation KB
0
 Measured From
SECTION LINE
 County
HOT SPRINGS
 Status from Well Files
PO
 Total Depth
2077

Longitude
-108.13527
 Basin
BIGHORN
 Status Date
02/09/2003

04/15/09

Latitude
43.0

Search Results - 10 record(s) returned.

Facility Type	Facility ID/ API	Facility Name/ Number	Operator Name/ Number	Status	Field Name/ Number	Location	Related Facilities
WELL	05-081-05675	GOV 0122876 1	QUESTAR GAS COMPANY 60800	DA	WILDCAT 99999	MOFFAT 081/41 NESE 25 10N 101W	
WELL	05-115-06011	B J DUDDEN 1	MIDWEST OIL CORP 57150	DA	WILDCAT 99999	SEDGWICK 115/58 NESW 18 10N 43W	
WELL	05-115-06037	DUDDEN 1	NORTHWEST EXPLORATION CO 64580	DA	WILDCAT 99999	SEDGWICK 115/58 SENE 32 10N 43W	
WELL	05-115-06048	HIATT FARMS 1	BEARD OIL CO 6590	DA	WILDCAT 99999	SEDGWICK 115/58 SWSE 35 10N 43W	
WELL	05-115-06004	BENNINGTON 1	ANSCHUTZ CORPORATION* THE 3100	DA	WILDCAT 99999	SEDGWICK 115/58 NENE 6 10N 44W	
WELL	05-115-06007	I SORENSON 1	TREND EXPLORATION CO 89376	DA	WILDCAT 99999	SEDGWICK 115/58 SENE 34 10N 44W	
WELL	05-115-05024	ENGELKER 1	TEXOTA OIL CO 87210	DA	WILDCAT 99999	SEDGWICK 115/58 SENW 10 10N 45W	
WELL	05-115-06024	MACCORNACK 1-10	ANDERSON PETROLEUM INC 2952	DA	WILDCAT 99999	SEDGWICK 115/58 SESE 10 10N 45W	
WELL	05-115-06023	RENQUIST 1-24	ANDERSON PETROLEUM INC 2952	DA	WILDCAT 99999	SEDGWICK 115/58 SESW 24 10N 45W	
WELL	05-115-06051	MUNSON 4-1	WESTERN OPERATING COMPANY 95620	DA	WILDCAT 99999	SEDGWICK 115/58 NENE 4 10N 46W	



Inspect Clear Profile

Console ▾ HTML CSS Script DOM Net