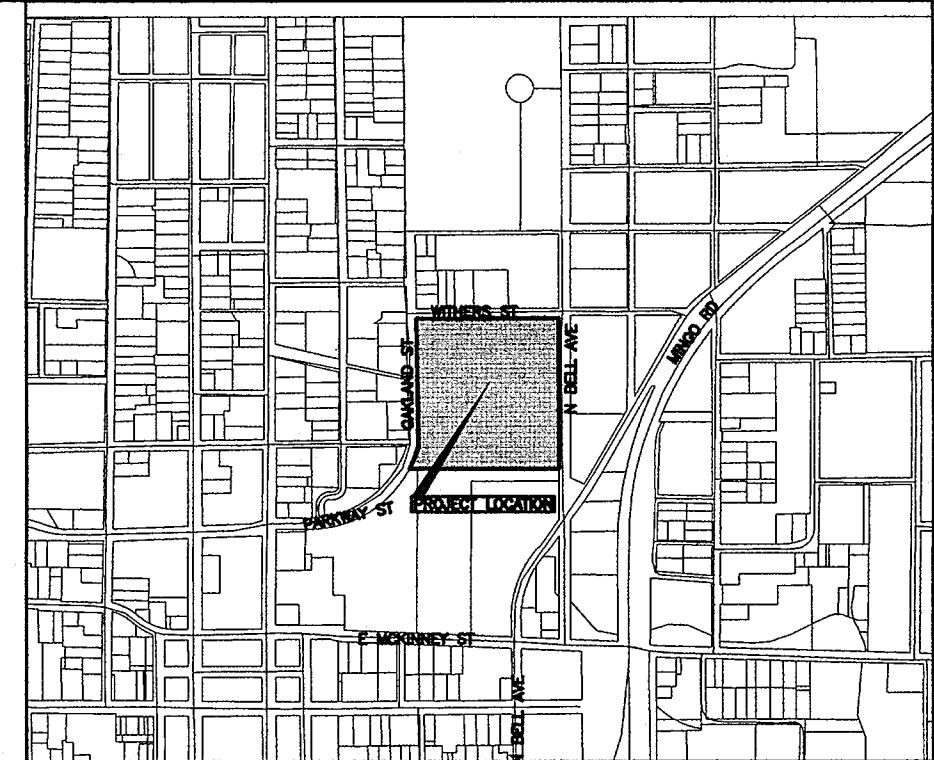
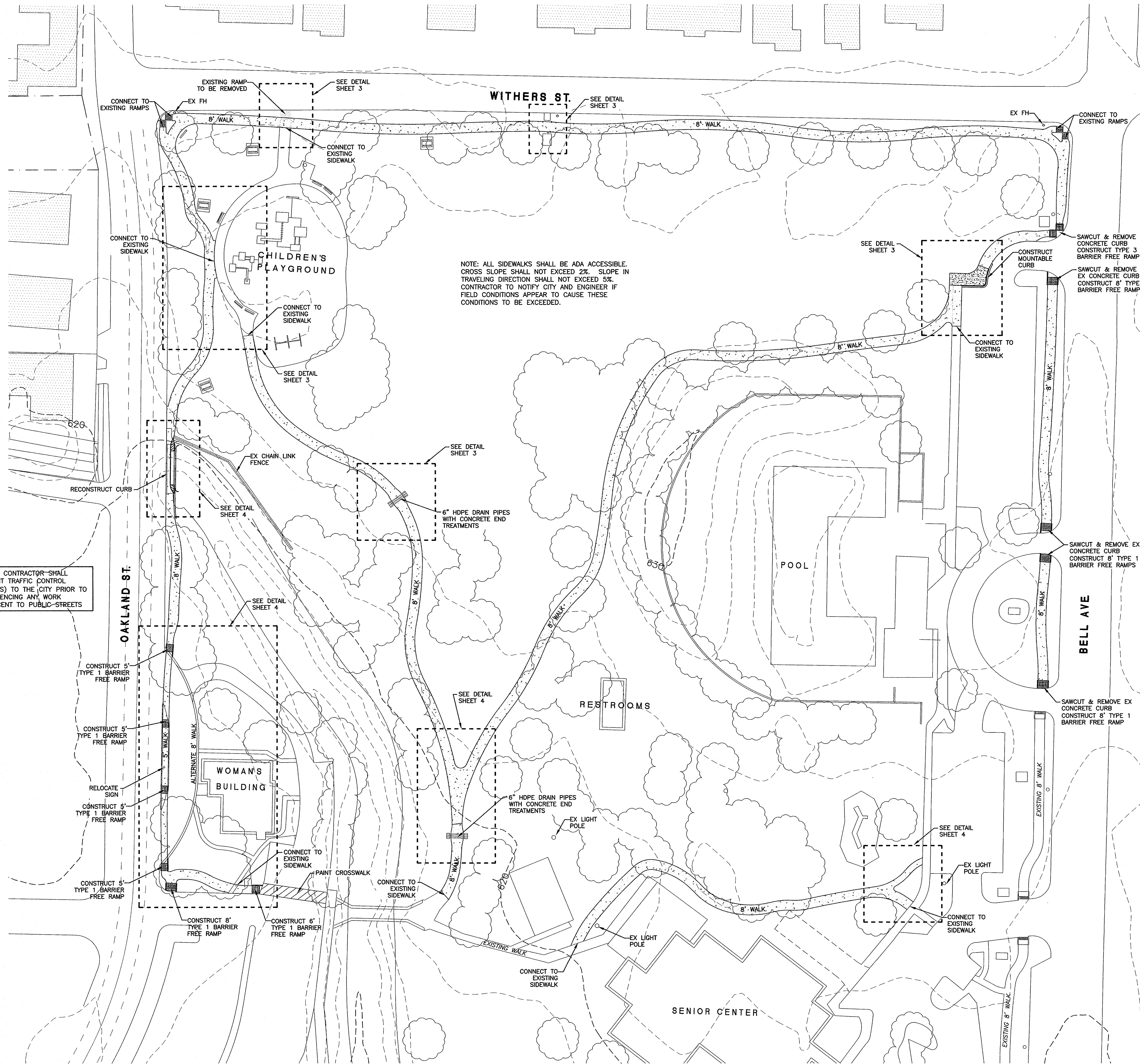
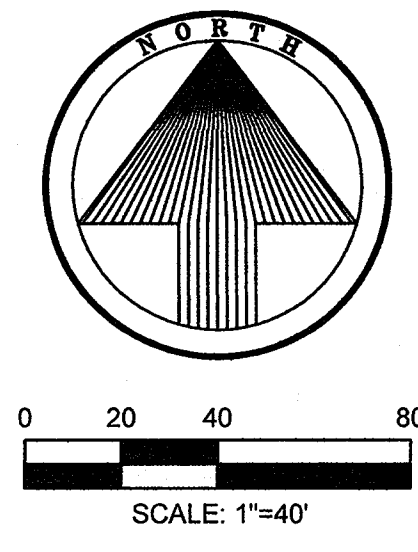


Plotted By: Jason Faigle  
 Plot Date: Thursday, September 15, 2011 4:51:33 PM  
 Plot Style Table: Allison.ctb  
 Save Date: Thursday, September 15, 2011 4:43:29 PM  
 File Name: P:\Projects\DPR1102 - Quakertown Park SW & Trails\DWG\CONSTRUCTION\DPR1102 SITE PLAN.dwg



VICINITY MAP  
 1" = 1,000'



**LEGEND**

- EXISTING BARRIER FREE RAMP
- PROPOSED BARRIER FREE RAMP
- PROPOSED SIDEWALK
- EXISTING TREE
- EXISTING CONTOUR (2' INTERVAL)

NOTE: EXACT ALIGNMENT OF SIDEWALKS TO BE DETERMINED IN THE FIELD AND APPROVED BY THE SUPERINTENDENT OF PARKS PLANNING PRIOR TO COMMENCING CONSTRUCTION. ALL SIDEWALKS SHALL BE ROUTED TO MINIMIZE DISTURBANCE TO ALL EXISTING TREES. APPROPRIATE TREE PROTECTION SHALL BE USED WHERE NECESSARY. ALL DISTURBED AREAS SHALL BE FINE GRADED, SODDED, AND WATERED UNTIL ESTABLISHED.

NOTE: ALL SIDEWALKS, HIKE & BIKE PATHS, AND RAMPS SHALL BE CONSTRUCTED IN ACCORDANCE WITH CITY OF DENTON STANDARDS. SEE SHEETS 4-6 FOR STANDARD CONSTRUCTION DETAILS.

NOTE: ALL SIDEWALKS SHALL BE ADA ACCESSIBLE. CROSS SLOPE SHALL NOT EXCEED 2%. SLOPE IN TRAVELING DIRECTION SHALL NOT EXCEED 5%. CONTRACTOR TO NOTIFY CITY AND ENGINEER IF FIELD CONDITIONS APPEAR TO CAUSE THESE CONDITIONS TO BE EXCEEDED.

NOTE: CONTRACTOR SHALL SUBMIT TRAFFIC CONTROL PLAN(S) TO THE CITY PRIOR TO COMMENCING ANY WORK ADJACENT TO PUBLIC STREETS

REV. 1
REV. 2
REV. 3
REV. 4
REV. 5
REV. 6
REV. 7
REV. 8
REV. 9
REV. 10

4401 N. L-38, SUITE 102  
 DENTON, TEXAS 76207  
 Phone (840) 380-9453  
 FAX (840) 380-9431

Texas Board of Professional Engineers  
 Registration Number: P-7898  
 info@ae-grp.com  
*Planning. Communities. Designing the Systems that Serve Them.*

**Alison Engineering Group**



Jason P. Faigle  
 REGISTERED PROFESSIONAL ENGINEER NO. 101888  
 Drawn by: ###  
 Checked by: ###

CITY OF DENTON, TEXAS  
 CONSTRUCTION PLANS  
**QUAKERTOWN SIDEWALKS & TRAILS**  
 CITY OF DENTON, DENTON COUNTY, TEXAS  
 CONSTRUCTION PLAN