DENTON COUNTY

Voter Precinct 4026

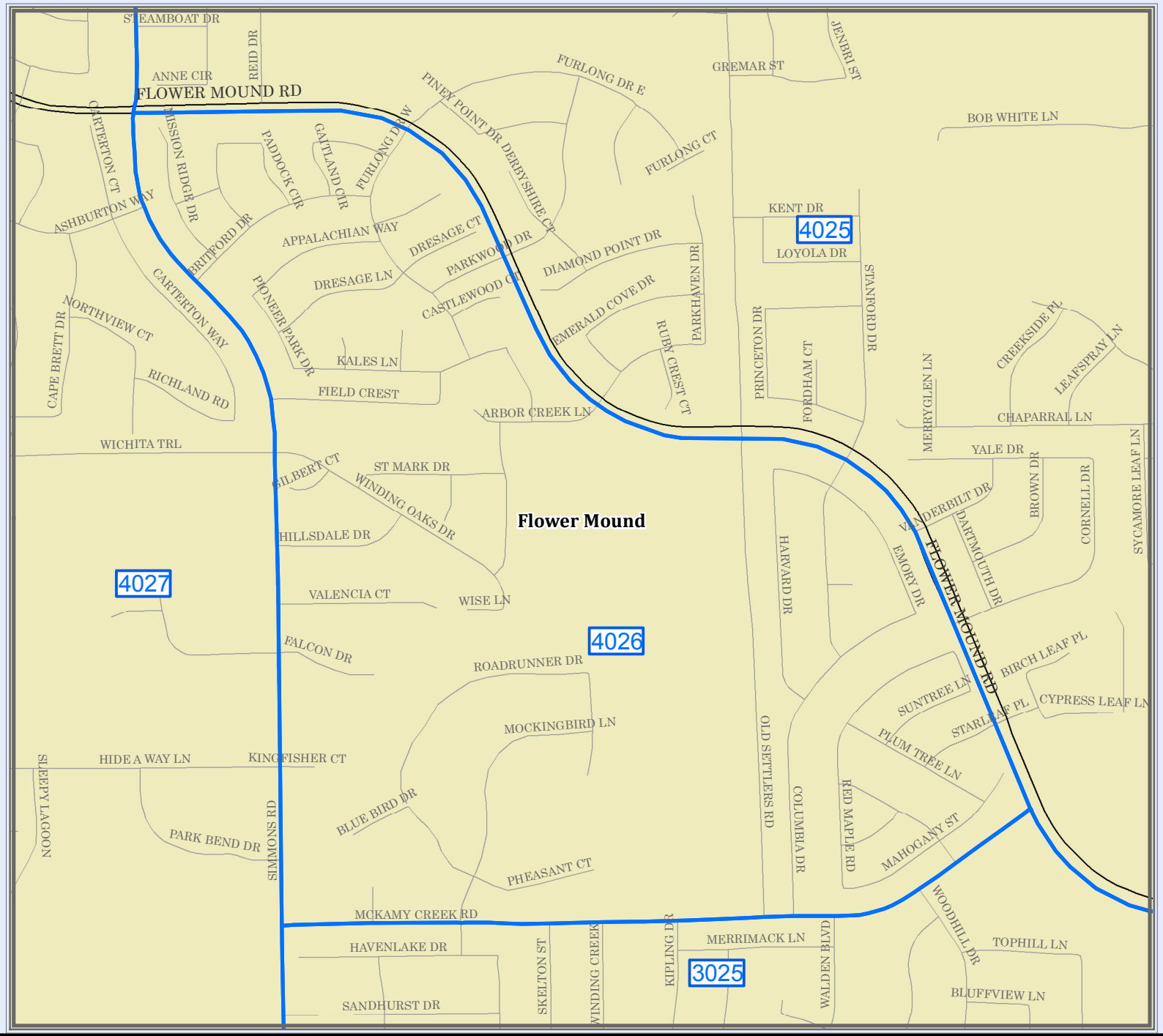

INTERSTATE
U.S. HIGHWAY
STATE HIGHWAY
FARM TO MARKET
MAJOR THOROUGHFARES
MINOR ROADS
CEMETERY
RAILROADS
AIRPORTS
STREAMS
LAKES & PONDS

City Population

Denton > 100,000
Lewisville 40,000- 100,000
Corinth10,000- 39,999
Sanger 2,000- 9,999
Pandor < 2,000

N
W E
S

1 inch = 0.2 miles

July 17, 2013

This product is for informational purposes and may not have been prepared for or be suitable for legal, engineering, or surveying purposes. It does not represent an on-the-ground survey and represents only the approximate relative location of property boundaries.

Denton County does not guarantee the correctness or accuracy of any features on this product and assumes no responsibility in connection therewith. This product may be revised at any time without notification to any user.
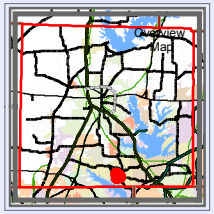
CONTACT INFORMATION
LANDMARKMAP WEB: gis.dentoncounty.com
E-MAIL: gis@dentoncounty.com