
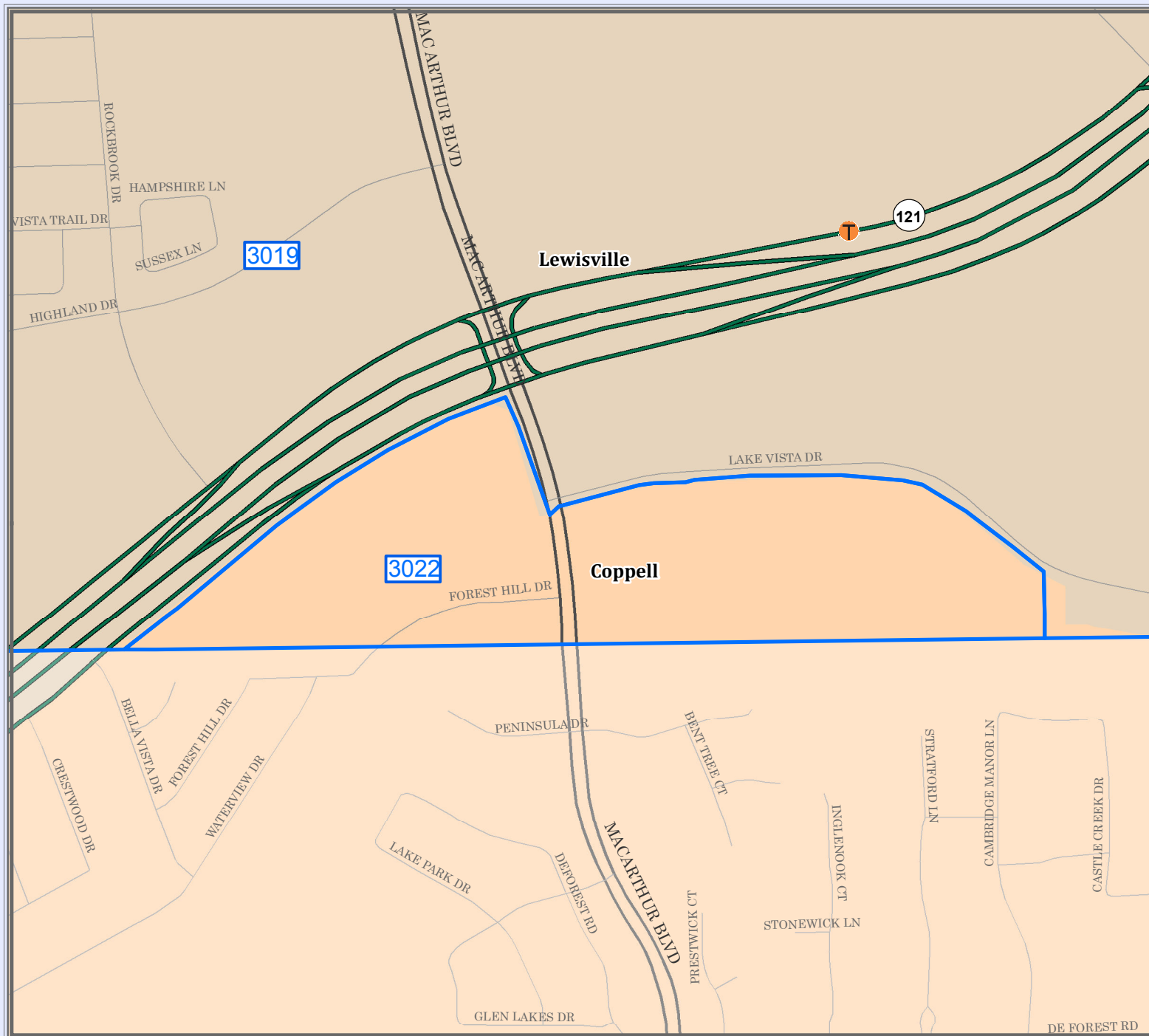


DENTON COUNTY

Voter Precinct 3022

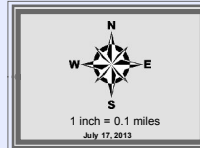


Legend

- INTERSTATE
- U.S. HIGHWAY
- STATE HIGHWAY
- FARM TO MARKET
- MAJOR THOROUGHFARES
- MINOR ROADS
- CEMETERY
- RAILROADS
- AIRPORTS
- STREAMS
- LAKE & PONDS

City Population

Denton	> 100,000
Lewisville	40,000 - 100,000
Coppell	10,000 - 30,000
Georgetown	2,000 - 9,999
Other	Less than 2,000



This product is for informational purposes and may not have been prepared for or be suitable for legal, engineering, or surveying purposes. It does not represent an on-the-ground survey and represents only the approximate relative location of property boundaries.

Denton County does not guarantee the correctness or accuracy of any features on this product and assumes no responsibility in connection therewith. This product may be revised at any time without notification to any user.

CONTACT INFORMATION
LAND INFORMATION: 512.321.1000
GIS: 512.321.1000
MAIL: GIS@dentoncounty.com

