
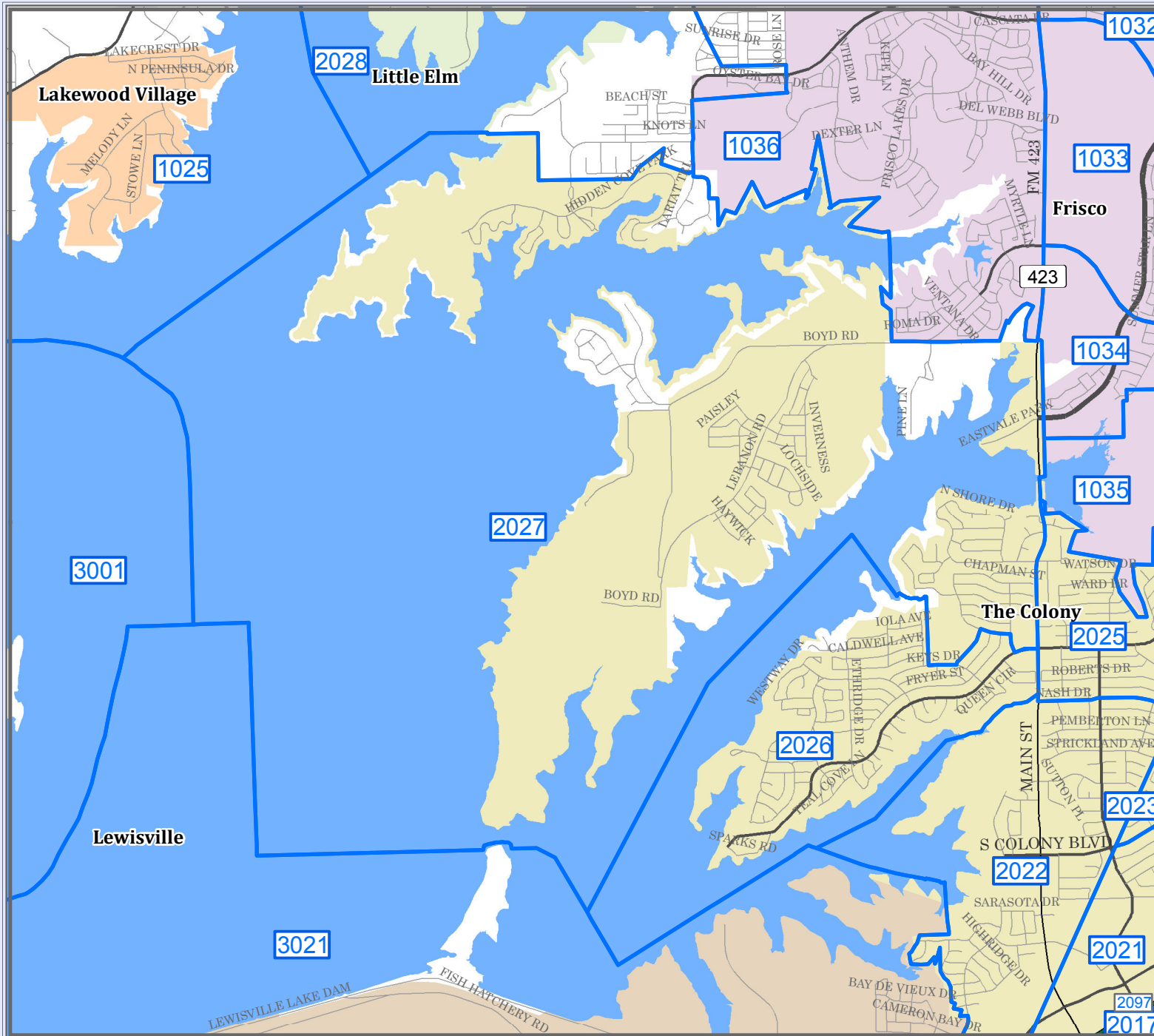


DENTON COUNTY

Voter Precinct 2027

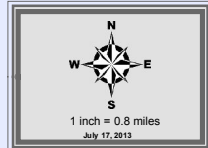


Legend

- INTERSTATE
- U.S. HIGHWAY
- STATE HIGHWAY
- FARM TO MARKET
- MAJOR THOROUGHFARES
- MINOR ROADS
- CEMETERY
- RAILROADS
- AIRPORTS
- STREAMS
- LAKES & PONDS

City Population

- Denton > 100,000
- Lewisville 40,000 - 100,000
- Carroll 10,000 - 30,000
- Sanger 2,000 - 9,999
- Other < 1,000



This product is for informational purposes and may not have been prepared for or be suitable for legal, engineering, or surveying purposes. It does not represent an on-the-ground survey and represents only the approximate relative location of property boundaries.

Denton County does not guarantee the correctness or accuracy of any features on this product and assumes no responsibility for corrections therewith. This product may be revised at any time without notification to any user.

CONTACT INFORMATION
 LAND SERVICES: 940.386.2000 ext. 3000
 GIS: 940.386.2000 ext. 3000

