
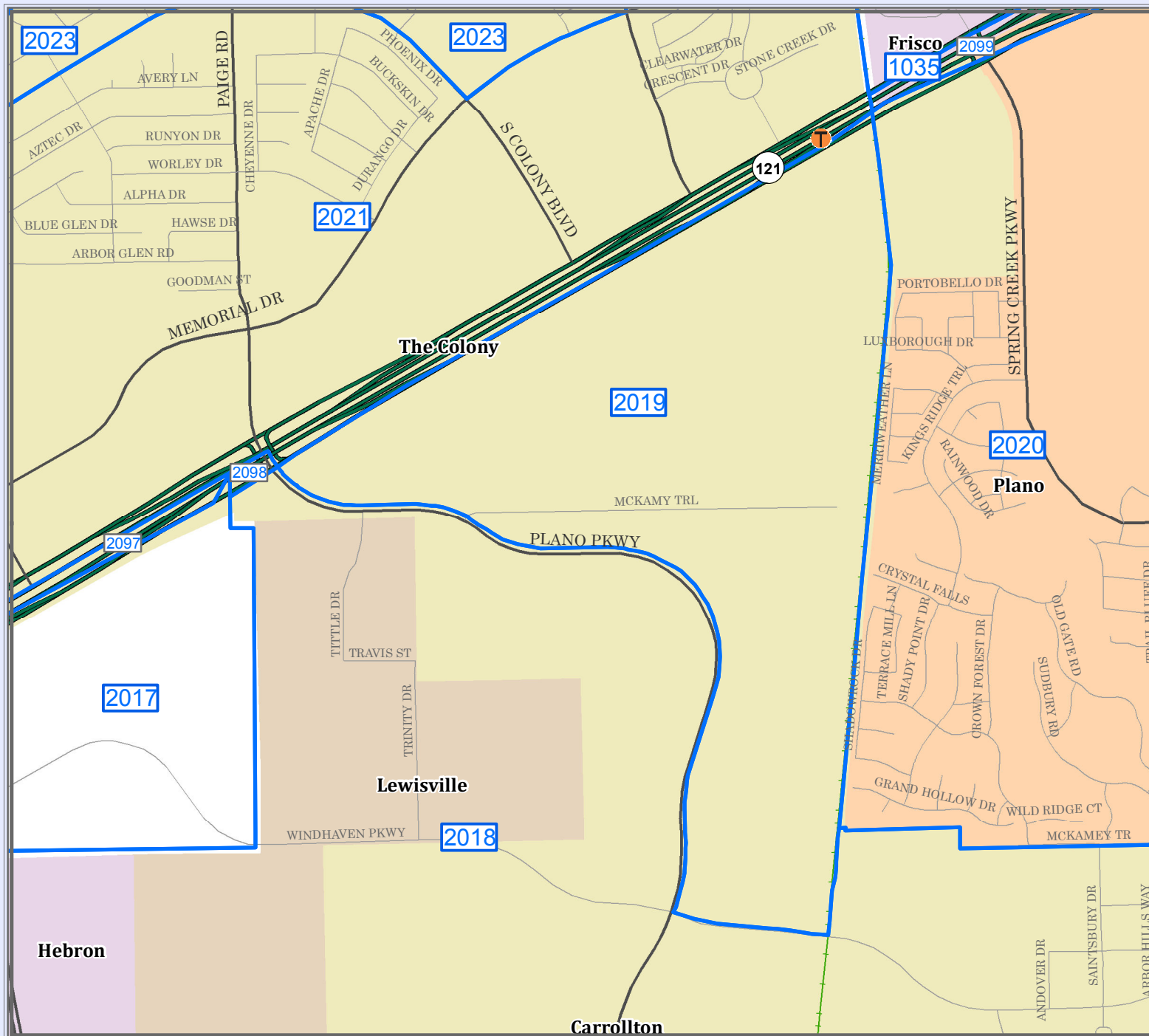


# DENTON COUNTY

## Voter Precinct 2019

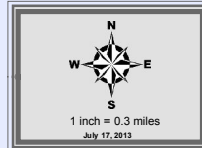


**Legend**

- INTERSTATE
- U.S. HIGHWAY
- STATE HIGHWAY
- FARM TO MARKET
- MAJOR THOROUGHFARES
- MINOR ROADS
- CEMETERY
- RAILROADS
- AIRPORTS
- STREAMS
- LAKES & PONDS

**City Population**

- Denton > 100,000
- Lewisville 40,000 - 100,000
- Carrollton 30,000 - 40,000
- Springer 20,000 - 30,000
- Other < 20,000



This product is for informational purposes and may not have been prepared for or be suitable for legal, engineering, or surveying purposes. It does not represent an on-the-ground survey and represents only the approximate relative location of property boundaries.

Denton County does not guarantee the correctness or accuracy of any features on this product and assumes no responsibility or connection therewith. This product may be revised at any time without notification to any user.

**CONTACT INFORMATION**  
 LANDS & PLANNING DEPARTMENT  
 500 E. MAIN ST., 2ND FLOOR  
 DENTON, TX 76201  
 TEL: 940.343.1234  
 FAX: 940.343.1235

